



**Issue 11**  
**TW 072**

# Telephone Dialling Codes

**For use only at the following exchanges**

---

**Biggin Hill**  
**Knockholt**  
**Westerham**

---

**IMPORTANT:** Some local dialling codes have been changed  
(See page 3)

# Contents

	<i>page</i>	
<b>Inland calls</b>		
Your local call area	2	
Local call dialling codes	3	
National and local call dialling codes	4	
All-figure numbers	37	
Automatic Radiophone calls	38	
Operator services	52	
Guidelines	53	
<b>Irish Republic calls</b>	39	
<b>International calls</b>	International calls and Enquiries	41
<b>Maritime Services</b>		52
<b>Telemessages and International Telegrams</b>		52
<b>Helpful advice</b>	We're here to help you (Your local British Telecom office)	1
	How to get the best from your telephone	56
	How to show your telephone number and area code	<b>inside back cover</b>

## SOS-Emergency calls

<b>Fire</b>	<b>Dial 999</b>
<b>Police</b>	and ask for the emergency service you want
<b>Ambulance</b>	

The information shown in this booklet is the latest available at the time of going to print and may have altered before this copy of the booklet is issued or may be altered subsequently without amendment of the booklet. More comprehensive and up-to-date information may be obtained from your local British Telecom office.

Only dialling codes authorised for use from the telephone you are using may be dialled. It is an offence dishonestly to use the British Telecommunications system with intent to avoid due payment.

# We're here to help you

<b>We are</b>	British Telecom Tunbridge Wells Telephone House Church Road TUNBRIDGE WELLS Kent TN1 1BA
<b>Telephone</b>	Tunbridge Wells (0892) 26161
<b>Telex</b>	95161 GM TW G
<b>Hours of business</b>	Monday to Thursday 8.45am-5.0pm Friday 8.45am-4.30pm

---

<b>Accounts</b>	For enquiries about your telephone bill: dial <b>100</b> and ask for <b>Freefone 8987</b>
<b>Sales</b>	For enquiries about new lines, removals or alterations to existing telephone, telex and data facilities: dial <b>100</b> and ask for <b>Freefone 8987</b>
<b>Directories</b>	For enquiries about your directory entry: dial <b>100</b> and ask for <b>Freefone 8987</b>
<b>Customer Service</b>	For enquiries about after-sales service and any unresolved problems: dial <b>100</b> and ask for <b>Freefone 8987</b>

---

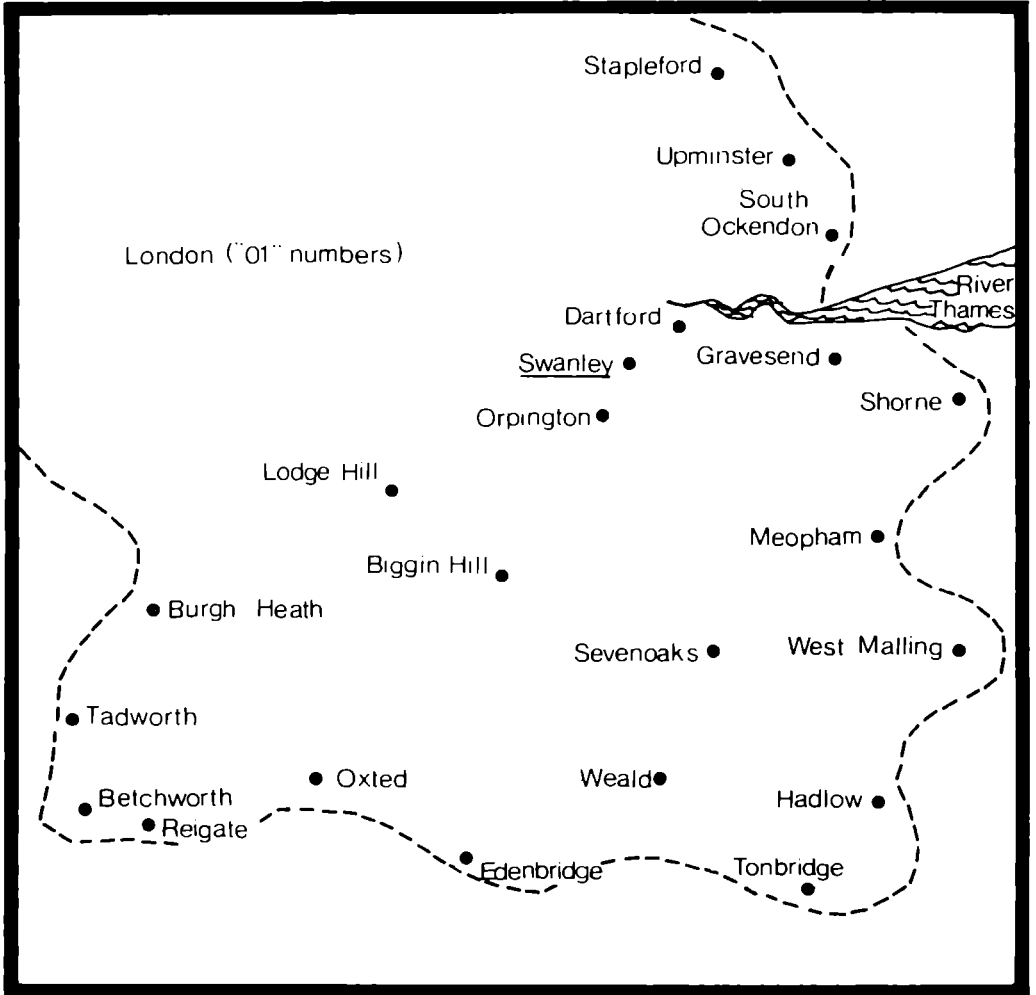
<b>Fault repair service</b>	Telephone out of order or broken: dial <b>151</b>
<b>Call charge information</b>	For a free telephone call charge leaflet: dial <b>100</b> and ask for <b>Freefone 2500</b>
<b>Dialling code booklet</b>	For enquiries about the information in this booklet: dial <b>100</b> and ask for <b>Freefone 2013</b>  For further free copies of this booklet or a personal telephone directory: dial <b>191</b> and ask your Enquiry Operator
<b>Directory enquiries</b>	Dial <b>192</b>

# Your local call area

The map shows the extent of your local call area.

Calls from your telephone to any other exchange within the area of the map are charged at local (L) rate.

Dialling codes for these exchanges are shown on the opposite page.



# Local call dialling codes

## Local call dialling

To call a number on your own exchange:  
dial only the local number.

To call a London all-figure number beginning 01-:  
dial all the figures.

To call a number on any other exchange within your local call area:  
dial the code shown, if any, then the local number.

## Charges

Calls to exchanges listed on this page are charged at  
local (L) rate.

## Operator

Dial **100** for the operator if you have difficulty.

Ash Green. . . . .	<b>0474</b>	Ide Hill . . . . .	<b>975</b>	Romford (Essex). . .	<b>0708</b>
Basildon (Essex) . . .	<b>0268</b>	Ingrebourne. . . . .	<b>040 23</b>	Sevenoaks . . . . .	<b>9 0 132</b>
Betchworth (Surrey)	<b>992 884</b>	Knockholt		Shorne . . . . .	<b>047 482</b>
Biggin Hill			<b>dial number only</b>	South Benfleet	
	<b>dial number only</b>	Limpsfield Chart. . . .	<b>992 788</b>	(4 & 5 fig. nos.)	<b>037 45</b>
Borough Green. . . .	<b>9</b>	Lodge Hill . . . . .	<b>0689</b>	(6 fig. nos.)	<b>0268</b>
Burgh Heath . . . . .	<b>992 83</b>	London		Southfleet. . . . .	<b>047 483</b>
Canvey Island . . . . .	<b>0268</b>	(see page 37) . . . .	<b>01</b>	South Ockendon . .	<b>0708</b>
Caterham . . . . .	<b>9927</b>	Longfield (Kent) . . .	<b>047 47</b>	Stanford-le-Hope . .	<b>0375</b>
Crayford. . . . .	<b>998</b>	Meopham . . . . .	<b>0474</b>	Stapleford (Essex)	<b>040 28</b>
Dartford (Kent)	<b>9982</b>	Merstham. . . . .	<b>992 84</b>	Swanley. . . . .	<b>998</b>
Downland . . . . .	<b>992 85</b>	Mogador	<b>9928</b>	Tadworth . . . . .	<b>992 881</b>
Dunton Green . . . . .	<b>973</b>	Nutfield Ridge . . . .	<b>992 882</b>	Tatsfield	
Edenbridge . . . . .	<b>9</b>	Orpington . . . . .	<b>0689</b>	(3 fig. nos.) . . . .	<b>9938</b>
Erith (Kent)		Oxford (Kent) . . . . .	<b>2</b>	(5 fig. nos.)	
(5 fig. nos.) . . . .	<b>9984</b>	Oxted		<b>dial number only</b>	
(6 fig. nos.)	<b>998</b>	(4 fig. nos.) . . . .	<b>9921</b>	Tilbury . . . . .	<b>037 52</b>
Fairseat . . . . .	<b>9</b>	(6 fig. nos.) . . . .	<b>9924</b>	Tonbridge (not Tunbridge Wells). . . . .	<b>9</b>
Farnborough (Kent).	<b>0689</b>	Plaxtol . . . . .	<b>9</b>	Upminster. . . . .	<b>040 22</b>
Farningham . . . . .	<b>998</b>	Purfleet		Upper Warlingham .	<b>992 72</b>
Four Elms . . . . .	<b>970</b>	(4 fig. nos.) . . . .	<b>040 26</b>	Weald . . . . .	<b>977</b>
Godstone . . . . .	<b>9927</b>	(6 fig. nos.) . . . .	<b>0708</b>	Westerham	
Gravesend . . . . .	<b>0474</b>	Rainham (Essex). . . .	<b>040 27</b>	<b>dial number only</b>	
Grays Thurrock . . .	<b>0375</b>	Rayleigh . . . . .	<b>0268</b>	West Kingsdown . .	<b>047 485</b>
Greenhithe . . . . .	<b>998</b>	Redhill . . . . .	<b>9928</b>	West Malling. . . . .	<b>9</b>
Hadlow (Kent) . . . .	<b>9</b>	Reigate		Wickford	
Hildenborough . . . .	<b>9</b>	(5 fig. nos.) . . . .	<b>992 82</b>	(4 & 5 fig. nos.)	<b>037 44</b>
Hornchurch . . . . .	<b>040 24</b>	(6 fig. nos.) . . . .	<b>9928</b>	(6 fig. nos.) . . . .	<b>0268</b>
				Woldingham (Surrey)	<b>992 785</b>

These exchanges and codes are also included in bold type in the list of codes on the following pages.

# National and local call dialling codes

## Local call dialling

To call a number on your own exchange:  
dial only the local number.

To call a London all-figure number beginning 01-:  
dial all the figures.

To call a number on any other exchange within your local call area:  
dial the code shown, if any, then the local number.

## National call dialling

To call a number on an exchange outside your local call area:  
dial the area code shown then the local number.

To call an all-figure number:  
dial all the figures.

## Charges

Calls are charged as indicated by the charge letters:  
*L*-Local, *a*-up to 56km, *b1* and *b*-over 56 km, (from charging points).

## Operator

All inland calls can be dialled direct.  
Dial **100** for the operator if you have difficulty.

## Charge letter

<b>A</b>		
<i>b</i> Abbey St. Bathans . . . . .	<b>036 14</b>	<i>b</i> Aberporth . . . . . <b>0239</b>
<i>b</i> Abbeytown . . . . .	<b>096 56</b>	<i>b</i> Abersoch . . . . . <b>075 881</b>
<i>b</i> Abbotsbury (3 fig. nos.) . . . . .	<b>030 587</b>	<i>b</i> Abertillery . . . . . <b>0495</b>
(6 fig. nos.) . . . . .	<b>0305</b>	<i>b</i> Aberystwyth . . . . . <b>0970</b>
<i>b</i> Abbots Ripton . . . . .	<b>048 73</b>	<i>b</i> Abingdon (Oxon) <b>0235</b>
<i>b</i> Abbotts Ann . . . . .	<b>026 471</b>	<i>b</i> Aboyne . . . . . <b>0339</b>
<i>b</i> Aberaeron . . . . .	<b>0545</b>	<i>b</i> Abson (4 fig. nos.) . . . . .
<i>b</i> Aberchirder . . . . .	<b>046 65</b>	(6 fig. nos.) . . . . .
<i>b</i> Abercrave . . . . .	<b>0639</b>	<i>b</i> Accrington . . . . . <b>0254</b>
<i>b</i> Abercynon . . . . .	<b>0443</b>	<i>b</i> Achiltibuie . . . . . <b>085 482</b>
<i>b</i> Aberdare . . . . .	<b>0685</b>	<i>b</i> Achnamara . . . . . <b>054 685</b>
<i>b</i> Aberdaron . . . . .	<b>075 886</b>	<i>b</i> Achnasheen . . . . . <b>044 588</b>
<i>b</i> Aberdeen . . . . .	<b>0224</b>	<i>b</i> Achnashellach . . . . . <b>052 06</b>
<i>b</i> Aberdour . . . . .	<b>0383</b>	<i>b</i> Ackleton . . . . . <b>074 65</b>
<i>b</i> Aberdovey . . . . .	<b>065 472</b>	<i>b</i> Acton Burnell . . . . . <b>069 44</b>
<i>b</i> Aberfeldy . . . . .	<b>0887</b>	<i>b</i> Adbaston . . . . . <b>078 579</b>
<i>b</i> Aberfoyle (3 fig. nos.) . . . . .	<b>087 72</b>	<i>b</i> Addingham . . . . . <b>0943</b>
(5 fig. nos.) . . . . .	<b>0877</b>	<i>b</i> Adlington (Chorley) . . . . .
<i>b</i> Abergavenny . . . . .	<b>0873</b>	<i>b</i> Advie . . . . . <b>080 75</b>
<i>b</i> Abergele . . . . .	<b>0745</b>	<i>b</i> Aeron . . . . . <b>0570</b>
<i>b</i> Abergynolwyn . . . . .	<b>065 477</b>	<i>b</i> Afton Water . . . . . <b>029 08</b>
<i>b</i> Abernfig . . . . .	<b>0656</b>	<i>b</i> Aghadowey . . . . . <b>026 585</b>
<i>b</i> Aberlady . . . . .	<b>087 57</b>	<i>b</i> Aghalee . . . . . <b>0846</b>
<i>b</i> Aberlemno . . . . .	<b>030 783</b>	<i>b</i> Ahoghill . . . . . <b>0266</b>
<i>b</i> Aberlour . . . . .	<b>034 05</b>	<i>b</i> Airdrie . . . . . <b>023 64</b>
<i>b</i> Abermule . . . . .	<b>068 686</b>	<i>b</i> Airshow . . . . . <b>0252</b>
<i>b</i> Abernethy . . . . .	<b>073 885</b>	<i>b</i> Airth . . . . . <b>032 483</b>
		<i>b</i> Airton . . . . . <b>072 93</b>
		<i>b</i> Albrighton . . . . . <b>090 722</b>
		<i>a</i> Albury (Herts) . . . . . <b>027 974</b>
		<i>b</i> Alcester . . . . . <b>0789</b>
		<i>b</i> Aldbrough (N.Humberside) <b>040 17</b>
		<i>b</i> Aldbury Common <b>044 285</b>
		<i>b</i> Aldeburgh (Suffolk) . . . . .
		<b>072 885</b>
		<i>b</i> Aldeby . . . . . <b>050 277</b>
		<i>b</i> Alderley Edge . . . . . <b>0625</b>
		<i>b</i> Alderminster . . . . . <b>078 987</b>
		<i>b</i> Alderney . . . . . <b>048 182</b>
		<i>b</i> Aldershot . . . . . <b>0252</b>
		<i>b</i> Alderton . . . . . <b>024 262</b>
		<i>b</i> Aldford (Cheshire) <b>024 465</b>
		<i>a</i> Aldington (Kent). <b>023 372</b>
		<i>b</i> Aldridge . . . . . <b>0922</b>
		<i>b</i> Alexandria . . . . . <b>0389</b>
		<i>b</i> Alford (Aberdeen) <b>0336</b>
		<i>b</i> Alford (Lincs) . . . . . <b>052 12</b>
		<i>b</i> Alfreton (Derbys) <b>0773</b>
		<i>b</i> Alfriston . . . . . <b>0323</b>
		<i>b</i> Allendale . . . . . <b>043 483</b>
		<i>b</i> Allenheads . . . . . <b>043 485</b>
		<i>b</i> Alloa . . . . . <b>0259</b>
		<i>b</i> Allonby . . . . . <b>090 084</b>
		<i>b</i> Alloway . . . . . <b>0292</b>
		<i>b</i> Almondbank . . . . . <b>073 883</b>
		<i>b</i> Almondsbury . . . . . <b>0454</b>
		<i>b</i> Alness . . . . . <b>0349</b>
		<i>b</i> Alnmouth . . . . . <b>0665</b>
		<i>b</i> Alnwick . . . . . <b>0665</b>
		<i>b</i> Alresford . . . . . <b>096 273</b>

Charge  
letter

b Alsager (4 & 5 fig. nos.) <b>093 63</b> (6 fig. nos.) . . . <b>0270</b>	b Ardwell (3 fig. nos.) . . . <b>077 686</b> (6 fig. nos.) . . . <b>0776</b>	b Atherstone (Warwicks) (4 & 5 fig. nos.) <b>082 77</b> (6 fig. nos.) . . . <b>0827</b>
b Alston . . . . . <b>0498</b>	b Arisaig . . . . . <b>068 75</b>	b Atherton (Lancs) <b>0942</b>
b Alstonefield. . . . <b>033 527</b>	b Arley (Northwich) <b>056 585</b>	b Attleborough . . . <b>0953</b>
b Altnaharra . . . . . <b>054 981</b>	b Arley (Worcs) . . . <b>029 97</b>	b Auchenblae . . . . <b>056 12</b>
b Alton (Hants) . . . . <b>0420</b>	b Armadale . . . . . <b>0501</b>	b Auchencairn . . . . <b>055 664</b>
b Alva . . . . . <b>0259</b>	b Armagh . . . . . <b>0861</b>	b Auchengray . . . . <b>050 185</b>
b Alves . . . . . <b>034 385</b>	b Armathwaite . . . . <b>069 92</b>	b Auchenmalg . . . . <b>058 15</b>
b Alyth (3 fig. nos.) . . . . <b>082 83</b> (5 fig. nos.) . . . . <b>0828</b>	b Armitage . . . . . <b>0543</b>	b Auchleuchries . . . <b>035 85</b>
b Ambergate . . . . . <b>077 385</b>	b Armoiy . . . . . <b>026 575</b>	b Auchnagatt . . . . . <b>035 83</b>
b Amberley . . . . . <b>045 387</b>	b Arncliffe . . . . . <b>075 677</b>	b Auchterarder . . . . <b>076 46</b>
b Ambleside . . . . . <b>0966</b>	b Arncroach . . . . . <b>033 38</b>	b Auchterhouse (3 fig. nos.) . . . . <b>082 626</b> (5 fig. nos.) . . . . <b>0382</b>
b Amersham . . . . . <b>024 03</b>	b Arnside . . . . . <b>0524</b>	b Auchterless . . . . . <b>088 84</b>
b Amesbury . . . . . <b>0980</b>	b Aros . . . . . <b>068 03</b>	b Auchtermuchty (3 fig. nos.) . . . . <b>033 72</b> (5 fig. nos.) . . . . <b>0337</b>
b Amisfield . . . . . <b>0387</b>	b Arretton . . . . . <b>098 377</b>	b Audlem . . . . . <b>0270</b>
b Amlwch . . . . . <b>0407</b>	b Arrochar (3 fig. nos.) . . . . <b>030 12</b> (5 fig. nos.) . . . . <b>0301</b>	b Auldham . . . . . <b>0266</b>
b Ammanford. . . . . <b>0269</b>	b Arthington . . . . . <b>0532</b>	b Auldharrow . . . . . <b>066 252</b>
b Amman Valley. . . . <b>0269</b>	b Arundel . . . . . <b>0903</b>	b Aughton Green . . . <b>0695</b>
b Ampleforth . . . . . <b>043 93</b>	b Ascot. . . . . <b>0990</b>	b Auldgirth . . . . . <b>038 774</b>
b Ampthill . . . . . <b>0525</b>	b Ash (Kent) . . . . . <b>0304</b>	b Aultbea . . . . . <b>044 582</b>
b Amulree . . . . . <b>035 05</b>	b Ash Bank . . . . . <b>078 130</b>	b Aultgish . . . . . <b>099 75</b>
b Ancrum . . . . . <b>083 53</b>	b Ashbourne . . . . . <b>0335</b>	b Avebury . . . . . <b>067 23</b>
b Andover . . . . . <b>0264</b>	b Ashburton . . . . . <b>0364</b>	b Aviemore . . . . . <b>0479</b>
b Angle (3 fig. nos.) . . . . <b>064 684</b> (6 fig. nos.) . . . . <b>0646</b>	b Ashbury . . . . . <b>079 371</b>	b Avonbridge . . . . . <b>032 486</b>
b Annaghmore . . . . . <b>0762</b>	b Ashby-de-la- Zouch . . . . . <b>0530</b>	b Avonmouth . . . . . <b>0272</b>
b Annalong . . . . . <b>039 67</b>	b Ashcott . . . . . <b>0458</b>	b Axbridge . . . . . <b>0934</b>
b Annan . . . . . <b>046 12</b>	b Ashdon . . . . . <b>079 984</b>	b Axminster . . . . . <b>0297</b>
b Annbank . . . . . <b>0292</b>	a Ashford (Kent) . . . <b>0233</b>	b Aycliffe . . . . . <b>0325</b>
b Anstey Mills . . . . . <b>039 84</b>	a Ashford (Middlesex) . . . . <b>078 42</b> (will change to) <b>0784</b>	b Aylesbury . . . . . <b>0296</b>
b Anstruther . . . . . <b>0333</b>	L <b>Ash Green</b> . . . . <b>0474</b>	b Aylsham . . . . . <b>0263</b>
b Antrim . . . . . <b>084 94</b>	b Ashington (North- umberland) . . . . <b>0670</b>	b Ayr . . . . . <b>0292</b>
b Appin . . . . . <b>063 173</b>	b Ashington (West Sussex) <b>0903</b>	b Aysgarth . . . . . <b>096 93</b>
b Appleby . . . . . <b>0930</b>	b Ashkirk (3 fig. nos.) . . . . <b>075 03</b> (5 fig. nos.) . . . . <b>0750</b>	b Ayton . . . . . <b>039 02</b>
b Applecross . . . . . <b>052 04</b>	b Ashley . . . . . <b>063 087</b>	
a Appledore . . . . . <b>023 383</b>	b Ashreigney . . . . . <b>076 93</b>	
b Appleton Roebuck . . . . . <b>090 484</b>	a Ashtead (Surrey) <b>037 22</b>	
b Appley Bridge . . . . <b>025 75</b>	b Ashton-in- Makerfield . . . . . <b>0942</b>	
b Arborforth Cross. <b>0734</b>	b Ashurst . . . . . <b>042 129</b>	
b Arbroath . . . . . <b>0241</b>	b Ashwater . . . . . <b>040 921</b>	
b Arden (3 fig. nos.) . . . . <b>038 985</b> (5 fig. nos.) . . . . <b>0389</b>	b Ashwell . . . . . <b>046 274</b>	
b Ardentinny (3 fig. nos.) . . . . <b>036 981</b> (5 fig. nos.) . . . . <b>0369</b>	b Ashwicken . . . . . <b>055 383</b>	
b Ardersier . . . . . <b>0667</b>	b Aspatria . . . . . <b>0965</b>	
b Ardgay . . . . . <b>086 32</b>	b Assynt . . . . . <b>057 12</b>	
b Ardglass . . . . . <b>0396</b>	b Asthall Leigh . . . . <b>099 387</b>	
b Ardgour . . . . . <b>085 55</b>	b Aston (Runcorn) . . . <b>092 86</b>	
a Ardingly . . . . . <b>0444</b>	b Aston Abbotts. . . . <b>029 676</b>	
b Ardrossan . . . . . <b>0294</b>	b Astwood Bank . . . . <b>052 789</b>	
b Ardudwy . . . . . <b>034 16</b>	b Athelstaneford. . . . <b>062 088</b>	
b Ardvasar . . . . . <b>047 14</b>		

**B**

b Back . . . . . <b>085 182</b>
b Bacton (Suffolk) . . . <b>0449</b>
b Bacup . . . . . <b>0706</b>
b Badachro . . . . . <b>044 583</b>
b Badingham . . . . . <b>072 875</b>
b Badminton (3 fig. nos.) . . . . <b>045 421</b> (6 fig. nos.) . . . . <b>0454</b>
b Bagshot . . . . . <b>0276</b>
b Bagworth . . . . . <b>053 021</b>
b Baillies Mills . . . . <b>084 663</b>
b Bakewell . . . . . <b>062 981</b>
b Bala . . . . . <b>0678</b>
b Balallan . . . . . <b>085 183</b>
b Balbeggie . . . . . <b>082 14</b>

*Charge  
letter*

<i>a</i> Balcombe (Haywards Heath) (3 fig. nos.) . . . <b>044 483</b> (6 fig. nos.) . . . <b>0444</b>	<i>b</i> Bangor (N. Wales) <b>0248</b>	<i>b</i> Bassenthwaite Lake . . . . . <b>059 681</b>
<i>b</i> Baldock . . . . . <b>0462</b>	<i>b</i> Bangor-on-Dee . . . <b>0978</b>	<i>b</i> Bassingham . . . . . <b>052 285</b>
<i>b</i> Balfour . . . . . <b>085 671</b>	<i>b</i> Bankfoot . . . . . <b>073 887</b>	<i>b</i> Bath . . . . . <b>0225</b>
<i>b</i> Balfron . . . . . <b>0360</b>	<i>b</i> Banknock . . . . . <b>0324</b>	<i>b</i> Bathgate . . . . . <b>0506</b>
<i>b</i> Ballachulish . . . . . <b>085 52</b>	<i>b</i> Bankshill (3 fig. nos.) . . . <b>057 67</b> (5 fig. nos.) . . . <b>0576</b>	<i>b</i> Batley (West Yorks) . . . <b>0924</b>
<i>b</i> Ballantrae (3 fig. nos.) . . . <b>046 583</b> (5 fig. nos.) . . . <b>0465</b>	<i>b</i> Bannockburn . . . . <b>0786</b>	<i>b</i> Battle . . . . . <b>042 46</b>
<i>b</i> Ballater . . . . . <b>0338</b>	<i>b</i> Banwell . . . . . <b>0934</b>	<i>b</i> Baumber . . . . . <b>065 887</b>
<i>b</i> Ballinamallard . . . <b>036 581</b>	<i>b</i> Barbon . . . . . <b>046 836</b>	<i>b</i> Bawdeswell . . . . . <b>036 288</b>
<i>b</i> Ballinakeagh (3 fig. nos.) . . . <b>082 065</b> (5 fig. nos.) . . . <b>082 06</b>	<i>b</i> Barbreck (3 fig. nos.) . . . <b>085 25</b> (5 fig. nos.) . . . <b>0852</b>	<i>a</i> Bayford . . . . . <b>099 286</b>
<i>b</i> Ballindalloch . . . . <b>080 72</b>	<i>b</i> Barcombe (Lewes) . . . . . <b>0273</b>	<i>b</i> Bayhead . . . . . <b>087 65</b>
<i>b</i> Ballingry . . . . . <b>0592</b>	<i>b</i> Bardney . . . . . <b>0526</b>	<i>b</i> Bayston Hill . . . . <b>074 372</b>
<i>b</i> Ballinluig . . . . . <b>079 682</b>	<i>b</i> Bardon Mill . . . . . <b>049 84</b>	<i>b</i> Beaconsfield . . . . <b>049 46</b>
<i>b</i> Ballycastle (Co. Antrim) . . . <b>026 57</b>	<i>b</i> Bardsea . . . . . <b>022 988</b>	<i>b</i> Beaminster . . . . . <b>0308</b>
<i>b</i> Ballyclare . . . . . <b>096 03</b>	<i>b</i> Barford (Warwicks) . . . . <b>0926</b>	<i>b</i> Beattock . . . . . <b>068 33</b>
<i>b</i> Ballygally (3 fig. nos.) . . . <b>057 483</b> (5 fig. nos.) . . . <b>0574</b>	<i>b</i> Bargoed . . . . . <b>0443</b>	<i>b</i> Beaulieu (Hants) . . <b>0590</b>
<i>b</i> Ballygawley . . . . . <b>066 253</b>	<i>b</i> Bargrennan (3 fig. nos.) . . . <b>067 184</b> (5 fig. nos.) . . . <b>0671</b>	<i>b</i> Beaulieu (Hants) . . <b>0590</b>
<i>b</i> Ballygowan . . . . . <b>0238</b>	<i>b</i> Barham . . . . . <b>022 782</b>	<i>b</i> Beaulieu (Hants) . . <b>0590</b>
<i>b</i> Ballykinler . . . . . <b>039 685</b>	<i>b</i> Barkston Ash . . . . <b>093 781</b>	<i>b</i> Beaumaris . . . . . <b>0248</b>
<i>b</i> Ballymena . . . . . <b>0266</b>	<i>b</i> Barkway . . . . . <b>076 384</b>	<i>b</i> Beaworthy . . . . . <b>040 922</b>
<i>b</i> Ballymoney . . . . . <b>026 56</b>	<i>b</i> Barlaston . . . . . <b>078 139</b>	<i>b</i> Beccles . . . . . <b>0502</b>
<i>b</i> Ballynahinch . . . . . <b>0238</b>	<i>b</i> Barmouth . . . . . <b>0341</b>	<i>b</i> Beckermert . . . . . <b>094 684</b>
<i>b</i> Ballyronan . . . . . <b>064 887</b>	<i>b</i> Barnby . . . . . <b>050 276</b>	<i>b</i> Beckley . . . . . <b>079 726</b>
<i>b</i> Ballywalter . . . . . <b>024 77</b>	<i>b</i> Barnettby . . . . . <b>0652</b>	<i>b</i> Bedale . . . . . <b>0677</b>
<i>b</i> Ballyward . . . . . <b>082 064</b>	<i>b</i> Barnham Broom . . . <b>060 545</b>	<i>b</i> Beddgelert . . . . . <b>076 686</b>
<i>b</i> Balmacara . . . . . <b>059 986</b>	<i>b</i> Barnoldswick . . . . <b>0282</b>	<i>b</i> Bedford . . . . . <b>0234</b>
<i>b</i> Balmaha . . . . . <b>036 087</b>	<i>b</i> Barnsley . . . . . <b>0226</b>	<i>b</i> Bedlington . . . . . <b>0670</b>
<i>b</i> Balmedie (4 fig. nos.) . . . <b>035 84</b> (5 fig. nos.) . . . <b>0358</b>	<i>b</i> Barnstaple . . . . . <b>0271</b>	<i>b</i> Bedlinog (3 fig. nos.) . . . <b>044 378</b> (6 fig. nos.) . . . <b>0443</b>
<i>b</i> Balmore (3 fig. nos.) . . . <b>036 02</b> (5 fig. nos.) . . . <b>0360</b>	<i>b</i> Barr (3 fig. nos.) . . . <b>046 586</b> (5 fig. nos.) . . . <b>0465</b>	<i>b</i> Bedworth . . . . . <b>0203</b>
<i>b</i> Balmullo . . . . . <b>0334</b>	<i>b</i> Barrhill (3 fig. nos.) . . . <b>046 582</b> (5 fig. nos.) . . . <b>0465</b>	<i>b</i> Beeford (Nth Humber side) . . . <b>026 288</b>
<i>b</i> Baltasound . . . . . <b>095 781</b>	<i>b</i> Barrock . . . . . <b>084 785</b>	<i>b</i> Beguildy . . . . . <b>054 77</b>
<i>b</i> Baltonsborough . . . <b>0458</b>	<i>b</i> Barrow-in-Furness <b>0229</b>	<i>b</i> Beith . . . . . <b>050 55</b>
<i>b</i> Balvicar . . . . . <b>085 23</b>	<i>b</i> Barrow-on- Humber . . . . . <b>0469</b>	<i>b</i> Belbroughton . . . . <b>0562</b>
<i>b</i> Bamburgh . . . . . <b>066 84</b>	<i>b</i> Barry . . . . . <b>0446</b>	<i>b</i> Belcoo (3 fig. nos.) . . . <b>036 586</b> (5 fig. nos.) . . . <b>0365</b>
<i>b</i> Bampton (Devon) <b>0398</b>	<i>b</i> Barton (North Yorks) . . . <b>032 577</b>	<i>b</i> Belfast . . . . . <b>0232</b>
<i>b</i> Bampton (Penrith) <b>093 13</b>	<i>b</i> Barton-on- Humber . . . . . <b>0652</b>	<i>b</i> Belford . . . . . <b>066 83</b>
<i>b</i> Bampton Castle . . . <b>0993</b>	<i>b</i> Barton-on-the- Heath . . . . . <b>060 874</b>	<i>b</i> Bellaghy . . . . . <b>064 886</b>
<i>b</i> Banbridge . . . . . <b>082 06</b>	<i>b</i> Barton-under- Needwood . . . . . <b>028 371</b>	<i>b</i> Bellarena . . . . . <b>050 47</b>
<i>b</i> Banbury (Oxon) . . . <b>0295</b>	<i>b</i> Barvas . . . . . <b>085 184</b>	<i>b</i> Belleek . . . . . <b>036 565</b>
<i>b</i> Banchory . . . . . <b>033 02</b>	<i>b</i> Baschurch . . . . . <b>0939</b>	<i>a</i> Bellhurst . . . . . <b>058 025</b>
<i>b</i> Bancyfelin (3 fig. nos.) . . . <b>026 782</b> (6 fig. nos.) . . . <b>0267</b>	<i>L</i> Basildon (Essex) <b>0268</b>	<i>b</i> Bellingham (Northumber- land) . . . . . <b>0660</b>
<i>b</i> Banff . . . . . <b>026 12</b>	<i>b</i> Basingstoke . . . . . <b>0256</b>	<i>b</i> Bellshill . . . . . <b>0698</b>
<i>b</i> Bangor (Co. Down) . . . . . <b>0247</b>	<i>b</i> Baslow . . . . . <b>024 688</b>	<i>b</i> Belmont (Hereford) . . . . <b>043 274</b>



Charge  
letter

*b* Bembridge  
(4 fig. nos.) . . . 098 387  
(6 fig. nos.  
see Isle of Wight)

*b* Benbecula . . . . . 0870

*b* Benburb  
(3 & 4 fig. nos.) 086 154  
(6 fig. nos.) . . . 0861

*b* Benefield . . . . . 083 25

*b* Benhar . . . . . 050 189

*b* Benington . . . . . 043 885

*b* Bentham . . . . . 0468

*b* Bentley . . . . . 0420

*b* Bentpath . . . . . 054 13

*b* Bentwaters . . . . . 0394

*b* Benwick (Cambs) 035 477

*b* Beragh . . . . . 066 272

*b* Bere Regis . . . . . 0929

*b* Berkhamsted . . . . . 044 27

*b* Berkswell . . . . . 0676

*b* Berneray . . . . . 087 67

*b* Berriedale . . . . . 059 35

*b* Berriew . . . . . 068 685

*b* Berwick-upon-  
Tweed . . . . . 0289

*b* Bessbrook . . . . . 0693

*L* **Betchworth**  
(Surrey) . . . . . 992 884

*a* Bethersden . . . . . 023 382

*b* Bethesda . . . . . 0248

*b* Bettisfield . . . . . 094 875

*b* Bettyhill . . . . . 064 12

*b* Betws-y-Coed . . . . . 069 02

*b* Bewdley . . . . . 0299

*b* Bexhill-on-Sea . . . . . 0424

*b* Beyton . . . . . 0359

*b* Bibury . . . . . 028 574

*b* Bicester . . . . . 0869

*b* Bickington . . . . . 062 682

*b* Bickleigh . . . . . 088 45

*a* Biddenden . . . . . 0580

*b* Bideford (Devon) 023 72

*b* Bidford-on-Avon 0789

*b* Bigbury-on-Sea . . . . . 054 881

*b* Biggar . . . . . 0899

*L* **Biggin Hill**  
dial number only

*b* Biggleswade . . . . . 0767

*b* Bigton . . . . . 095 02

*b* Bildeston (Suffolk) 0449

*a* Billericay  
(4 & 5 fig. nos.) 027 74  
(6 fig. nos.) . . . 0277

*b* Billesdon (Leics) . . . . . 053 755

*b* Billinge . . . . . 0744

*b* Billingham . . . . . 0526

*a* Billingshurst . . . . . 040 381

*b* Bilsdale . . . . . 043 96

*b* Bilston . . . . . 0902

*b* Binbrook . . . . . 047 283

*b* Bindon Abbey . . . . . 0929

*b* Bingham (Notts) . . . . . 0949

*b* Binham (Norfolk) 032 875

*b* Birdham . . . . . 0243

*b* Birgham . . . . . 089 083

*b* Birmingham  
(see page 37)

*b* Birsay . . . . . 085 672

*b* Birtley  
(6 fig. nos.) . . . 0632  
(7 fig. nos.  
see Tyneside)

*b* Birtsmorton . . . . . 068 481

*b* Bishampton  
(Worcs) . . . . . 038 682

*b* Bishop Auckland 0388

*b* Bishop Norton . . . . . 067 381

*b* Bishop's Castle . . . . . 0588

*b* Bishop's Caundle 096 323

*b* Bishops Cleeve . . . . . 024 267

*b* Bishop's Lydeard 0823

*b* Bishop's Nympton 076 97

*a* Bishop's Stortford 0279

*b* Bishopston (West Glam)  
(4 fig. nos.) . . . 044 128  
(6 fig. nos.) . . . 0792

*b* Bishop's Waltham 048 93

*b* Bishopton  
(Renfrew) . . . . . 0505

*b* Bishop Wilton . . . . . 075 96

*b* Bitton  
(4 fig. nos.) . . . 027 588  
(6 fig. nos.) . . . 0272

*b* Bixter . . . . . 059 581

*b* Blackawton . . . . . 080 421

*b* Blackburn . . . . . 0254

*b* Blackford . . . . . 076 482

*b* Blacklunans . . . . . 025 082

*b* Blackmoor  
(Hants) . . . . . 042 07

*a* Blackmore (Essex) 0277

*b* Blackpool . . . . . 0253

*b* Blackshaw . . . . . 053 834

*b* Black Torrington 040 923

*b* Blackwood . . . . . 0495

*b* Blaenau Ffestiniog 0766

*b* Blaenavon . . . . . 0495

*b* Blagdon . . . . . 0761

*b* Blagdon Hill  
(Taunton) . . . . . 082 342

*b* Blaina . . . . . 0495

*b* Blainslie . . . . . 089 686

*b* Blair Atholl . . . . . 079 681

*b* Blairgowrie . . . . . 0250

*b* Blakeney . . . . . 059 451

*b* Blakesley . . . . . 0327

*b* Blanchland . . . . . 043 475

*b* Blandford . . . . . 0258

*b* Blanford . . . . . 0360

*b* Blantyre . . . . . 0698

*b* Blaydon  
(6 fig. nos.) . . . 0632  
(7 fig. nos.  
see Tyneside)

*b* Bleadon (Avon) . . . . . 0934

*b* Blean . . . . . 022 777

*b* Bledlow Ridge . . . . . 024 027

*b* Bletchington . . . . . 0869

*b* Blewbury . . . . . 0235

*b* Blisworth . . . . . 0604

*b* Blockley . . . . . 0386

*b* Bloxwich . . . . . 0922

*b* Blubberhouses . . . . . 094 388

*b* Blyth  
(Northumberland)  
0670

*b* Blyth (Notts) . . . . . 090 976

*b* Blythburgh . . . . . 050 270

*b* Blythe Bridge . . . . . 0782

*b* Boarhills . . . . . 033 488

*b* Boat of Garten . . . . . 047 983

*b* Bobbington . . . . . 038 488

*b* Bodenham . . . . . 056 884

*b* Bodfari . . . . . 074 575

*b* Bodmin . . . . . 0208

*b* Bodorgan . . . . . 0407

*b* Bognor Regis . . . . . 0243

*b* Boldon . . . . . 0783

*b* Bollington . . . . . 0625

*a* Bolney . . . . . 044 482

*b* Bolton . . . . . 0204

*b* Bolton Abbey . . . . . 075 671

*b* Bolton-by-  
Bowland . . . . . 020 07

*b* Bomere Heath . . . . . 0939

*b* Bonawe  
(3 fig. nos.) . . . 063 175  
(5 fig. nos.) . . . 0631

*b* Boncath  
(3 fig. nos.) . . . 023 974  
(6 fig. nos.) . . . 0239

*b* Bonchester Bridge 045 086

*b* Bo'ness . . . . . 0506

*b* Bonnybridge . . . . . 0324

*b* Bontddu . . . . . 034 149

*b* Bonvilston . . . . . 044 68

*a* Bookham . . . . . 0372

*b* Bootle (Cumbria) 065 78

*b* Boodle (Hants) . . . . . 042 03

*b* Boreland  
(3 fig. nos.) . . . 057 66  
(5 fig. nos.) . . . 0576

*b* Borgue . . . . . 055 77

*b* Bornish . . . . . 087 85

*Charge  
letter*

<i>b</i> Boroughbridge (York) . . . . .	<b>090 12</b>	<i>b</i> Brampton (Suffolk) . . . . .	<b>050 279</b>	<i>b</i> Brighton . . . . .	<b>0273</b>
<i>L</i> <b>Borough Green 9</b>		<i>b</i> Brancaster . . . . .	<b>0485</b>	<i>b</i> Brigstock . . . . .	<b>053 673</b>
<i>b</i> Borrowdale . . . . .	<b>059 684</b>	<i>b</i> Brandon Creek . . . . .	<b>035 376</b>	<i>b</i> Brill . . . . .	<b>0844</b>
<i>b</i> Borth . . . . .	<b>097 081</b>	<i>b</i> Brandsby . . . . .	<b>034 75</b>	<i>b</i> Brimfield . . . . .	<b>058 472</b>
<i>b</i> Borthwickbrae . . . . .	<b>045 088</b>	<i>b</i> Branscombe . . . . .	<b>029 780</b>	<i>b</i> Brimscombe . . . . .	<b>0453</b>
<i>b</i> Borve . . . . .	<b>085 185</b>	<i>b</i> Bransgore . . . . .	<b>0425</b>	<i>b</i> Brinkworth . . . . .	<b>066 641</b>
<i>b</i> Bosbury . . . . .	<b>053 186</b>	<i>b</i> Bratton (Wilts) . . . . .	<b>0380</b>	<i>b</i> Brinscall . . . . .	<b>0254</b>
<i>b</i> Boscastle . . . . .	<b>084 05</b>	<i>b</i> Bratton Clovelly . . . . .	<b>083 787</b>	<i>b</i> Bristol . . . . .	<b>0272</b>
<i>b</i> Bosham (West Sussex) . . . . .	<b>0243</b>	<i>b</i> Branton . . . . .	<b>0271</b>	<i>b</i> Briton Ferry . . . . .	<b>0639</b>
<i>b</i> Boston (Lincs) . . . . .	<b>0205</b>	<i>b</i> Brayford . . . . .	<b>059 88</b>	<i>b</i> Brixham . . . . .	<b>080 45</b>
<i>b</i> Boston Spa . . . . .	<b>0937</b>	<i>b</i> Bready . . . . .	<b>050 484</b>	<i>b</i> Broad Chalke . . . . .	<b>072 278</b>
<i>b</i> Bothwell . . . . .	<b>0698</b>	<i>b</i> Brean Down . . . . .	<b>027 875</b>	<i>b</i> Broadfield . . . . .	<b>076 388</b>
<i>b</i> Botley (Hants) . . . . .	<b>048 92</b>	<i>b</i> Brechfa (3 fig. nos.) . . . . .	<b>026 789</b>	<i>b</i> Broadford . . . . .	<b>047 12</b>
<i>b</i> Bottesford . . . . .	<b>0949</b>	<i>b</i> Brechin . . . . .	<b>035 62</b>	<i>b</i> Broad Haven (3 fig. nos.) . . . . .	<b>043 783</b>
<i>b</i> Botwinnog . . . . .	<b>075 883</b>	<i>b</i> Brecon (Wales) . . . . .	<b>0874</b>	<i>b</i> Broadhembury . . . . .	<b>040 484</b>
<i>b</i> Bourne . . . . .	<b>0778</b>	<i>b</i> Brede . . . . .	<b>0424</b>	<i>b</i> Broad Hinton . . . . .	<b>079 373</b>
<i>b</i> Bourne End (Bucks) (5 fig. nos.) . . . . .	<b>062 85</b>	<i>b</i> Brediland . . . . .	<b>050 581</b>	<i>b</i> Broadstone . . . . .	<b>0202</b>
<i>b</i> Bourne End (Bucks) (6 fig. nos.) . . . . .	<b>0628</b>	<i>b</i> Bredon . . . . .	<b>0684</b>	<i>b</i> Broadway (6 fig. nos.) . . . . .	<b>0386</b>
<i>b</i> Bournemouth . . . . .	<b>0202</b>	<i>a</i> Brechley . . . . .	<b>089 272</b>	<i>b</i> Broadwindsor . . . . .	<b>0308</b>
<i>b</i> Bourton (Dorset) . . . . .	<b>0747</b>	<i>b</i> Brendon . . . . .	<b>059 87</b>	<i>b</i> Brock . . . . .	<b>0995</b>
<i>b</i> Bourton-on-the- Water . . . . .	<b>0451</b>	<i>b</i> Brent Knoll . . . . .	<b>0278</b>	<i>b</i> Brockton . . . . .	<b>074 636</b>
<i>b</i> Bovey Tracey . . . . .	<b>0626</b>	<i>a</i> Brent Pelham . . . . .	<b>027 978</b>	<i>b</i> Brodick . . . . .	<b>0770</b>
<i>b</i> Bow (Devon) . . . . .	<b>036 33</b>	<i>a</i> Brentwood . . . . .	<b>0277</b>	<i>b</i> Brodie . . . . .	<b>030 94</b>
<i>a</i> Bowmansgreen . . . . .	<b>0727</b>	<i>b</i> Bressay . . . . .	<b>059 582</b>	<i>b</i> Bromesberrow . . . . .	<b>053 181</b>
<i>b</i> Bowmore (3 fig. nos.) . . . . .	<b>049 681</b>	<i>b</i> Bressingham . . . . .	<b>037 988</b>	<i>b</i> Bromfield . . . . .	<b>058 477</b>
<i>b</i> Bowmore (5 fig. nos.) . . . . .	<b>0496</b>	<i>b</i> Bretton . . . . .	<b>092 485</b>	<i>b</i> Bromham . . . . .	<b>0380</b>
<i>b</i> Box . . . . .	<b>0225</b>	<i>b</i> Brewood . . . . .	<b>0902</b>	<i>b</i> Brompton Regis . . . . .	<b>039 87</b>
<i>b</i> Boxford (Berks) . . . . .	<b>048 838</b>	<i>b</i> Bridestowe . . . . .	<b>083 786</b>	<i>b</i> Bromsgrove . . . . .	<b>0527</b>
<i>b</i> Boxford (Suffolk) . . . . .	<b>0787</b>	<i>b</i> Bridge . . . . .	<b>0227</b>	<i>b</i> Bromyard . . . . .	<b>0885</b>
<i>b</i> Boxted (Essex) . . . . .	<b>020 636</b>	<i>b</i> Bridgemere . . . . .	<b>093 65</b>	<i>b</i> Bronant . . . . .	<b>097 421</b>
<i>b</i> Boyndie (Banff) . . . . .	<b>026 18</b>	<i>b</i> Bridgend (Mid Glam) . . . . .	<b>0656</b>	<i>b</i> Brooke . . . . .	<b>0508</b>
<i>b</i> Boyndie (Banff) (will change to) . . . . .	<b>026 181</b>	<i>b</i> Bridge of Allan . . . . .	<b>0786</b>	<i>b</i> Brookeborough . . . . .	<b>036 553</b>
<i>b</i> Bracklesham Bay . . . . .	<b>0243</b>	<i>b</i> Bridge of Balgie . . . . .	<b>088 76</b>	<i>b</i> Brookland . . . . .	<b>067 94</b>
<i>b</i> Brackley . . . . .	<b>0280</b>	<i>b</i> Bridge of Cally . . . . .	<b>025 086</b>	<i>a</i> Brookwood . . . . .	<b>048 67</b>
<i>b</i> Bracknell . . . . .	<b>0344</b>	<i>b</i> Bridge of Dee . . . . .	<b>055 668</b>	<i>b</i> Brora (3 fig. nos.) . . . . .	<b>040 82</b>
<i>b</i> Braco . . . . .	<b>078 688</b>	<i>b</i> Bridge of Dun . . . . .	<b>067 481</b>	<i>b</i> Brora (5 fig. nos.) . . . . .	<b>0408</b>
<i>b</i> Bradenstoke . . . . .	<b>0249</b>	<i>b</i> Bridge of Earn . . . . .	<b>0738</b>	<i>b</i> Brough (Cumbria) . . . . .	<b>093 04</b>
<i>b</i> Bradfield . . . . .	<b>0734</b>	<i>b</i> Bridge of Gaur . . . . .	<b>088 23</b>	<i>b</i> Broughshane . . . . .	<b>0266</b>
<i>b</i> Bradford (West Yorks) . . . . .	<b>0274</b>	<i>b</i> Bridge of Marnoch . . . . .	<b>046 683</b>	<i>b</i> Broughton (Hants) . . . . .	<b>079 430</b>
<i>b</i> Bradford-on-Avon . . . . .	<b>022 16</b>	<i>b</i> Bridge of Weir . . . . .	<b>0505</b>	<i>b</i> Broughton (Peebles) (3 fig. nos.) . . . . .	<b>089 94</b>
<i>b</i> Bradford-on-Tone . . . . .	<b>082 346</b>	<i>b</i> Bridge of Westfield . . . . .	<b>084 787</b>	<i>b</i> Broughton (5 fig. nos.) . . . . .	<b>0899</b>
<i>b</i> Brading . . . . .	<b>098 372</b>	<i>b</i> Bridgerule . . . . .	<b>028 881</b>	<i>b</i> Broughton (Preston) . . . . .	<b>0772</b>
<i>b</i> Bradworthy . . . . .	<b>040 924</b>	<i>b</i> Bridge Sollars . . . . .	<b>098 122</b>	<i>b</i> Broughton-in- Furness . . . . .	<b>065 76</b>
<i>b</i> Brae . . . . .	<b>080 622</b>	<i>b</i> Bridgnorth . . . . .	<b>074 62</b>	<i>b</i> Brownhills (4 fig. nos.) . . . . .	<b>054 33</b>
<i>b</i> Braemar . . . . .	<b>033 83</b>	<i>b</i> Bridgwater . . . . .	<b>0278</b>	<i>b</i> Brownhills (6 fig. nos.) . . . . .	<b>0543</b>
<i>b</i> Brailes . . . . .	<b>060 885</b>	<i>b</i> Bridlington . . . . .	<b>0262</b>	<i>b</i> Broxburn . . . . .	<b>0506</b>
<i>b</i> Braintree . . . . .	<b>0376</b>	<i>b</i> Bridport . . . . .	<b>0308</b>	<i>b</i> Broxton . . . . .	<b>082 925</b>
<i>b</i> Braishfield . . . . .	<b>0794</b>	<i>b</i> Brierley Hill . . . . .	<b>0384</b>	<i>b</i> Bruce Castle . . . . .	<b>038 789</b>
<i>b</i> Braithwaite . . . . .	<b>059 682</b>	<i>b</i> Brigg . . . . .	<b>0652</b>	<i>b</i> Bruton (4 fig. nos.) . . . . .	<b>074 981</b>
<i>b</i> Bramdean . . . . .	<b>096 279</b>	<i>b</i> Brighouse . . . . .	<b>0484</b>	<i>b</i> Bruton (6 fig. nos.) . . . . .	<b>0749</b>
<i>b</i> Bramfield . . . . .	<b>098 684</b>	<i>b</i> Brighton . . . . .	<b>042 482</b>		
<i>b</i> Brampton (Cumbria) . . . . .	<b>069 77</b>	<i>b</i> Brightlingsea . . . . .	<b>020 630</b>		

Charge  
letter

b Bryneglwys . . . . . **049 085**  
 b Brynmawr . . . . . **0495**  
 b Brynsiencyn . . . . . **024 873**  
 b Bubwith . . . . . **075 785**  
 b Buchlyvie . . . . . **036 085**  
 b Buckfastleigh . . . . . **0364**  
 b Buckhaven . . . . . **0592**  
 b Buckie . . . . . **0542**  
 b Buckingham . . . . . **0280**  
 b Buckland . . . . . **036 787**  
 b Buckland Newton **030 05**  
 b Buckland St.  
     Mary . . . . . **046 034**  
 b Buckler's Hard . . . . . **059 063**  
 b Buckley . . . . . **0244**  
 b Bucklow Hill . . . . . **0565**  
 b Bucknell . . . . . **054 74**  
 b Bude . . . . . **0288**  
 b Budleigh  
     Salterton . . . . . **039 54**  
 b Builth Wells . . . . . **0982**  
 b Bulford Camp . . . . . **098 03**  
 b Bulls Green . . . . . **043 879**  
 b Bulwick . . . . . **078 085**  
 b Bunbury . . . . . **0829**  
 b Bungay . . . . . **0986**  
 b Bunwell . . . . . **095 389**  
 b Bures . . . . . **0787**  
 b Burford . . . . . **099 382**  
 a Burgess Hill  
     (4 & 5 fig. nos.) **044 46**  
     (6 fig. nos.) . . . . . **0444**  
 b Burgh-by-Sands. **022 876**  
 b Burghclere . . . . . **063 527**  
 b Burghhead . . . . . **0343**  
 b Burghfield  
     Common . . . . . **073 529**  
 L **Burgh Heath** . . . . . **992 83**  
 b Burgh-on-Bain . . . . . **050 781**  
 b Burley (Hants) . . . . . **042 53**  
 b Burleydam . . . . . **094 870**  
 b Burley Gate . . . . . **043 278**  
 b Burley-in-  
     Wharfedale . . . . . **0943**  
 b Burn . . . . . **075 787**  
 b Burnham (Bucks)  
     (4 & 5 fig. nos.) **062 86**  
     (6 fig. nos.) . . . . . **0628**  
 b Burnham-on-Sea **0278**  
 b Burnley . . . . . **0282**  
 b Burnopfield . . . . . **0207**  
 b Burnsall . . . . . **075 672**  
 b Burnt Fen . . . . . **035 375**  
 b Burntisland . . . . . **0592**  
 b Burntwood . . . . . **054 36**  
 b Burravoe . . . . . **095 782**  
 b Burray . . . . . **085 673**  
 b Burrelton . . . . . **082 87**

b Burrowbridge  
     (Somerset) . . . . . **082 369**  
 b Burry Port . . . . . **055 46**  
 b Burscough . . . . . **0704**  
 b Bursledon . . . . . **042 121**  
 b Burton (Cumbria) **0524**  
 b Burton Agnes . . . . . **026 289**  
 b Burton Bradstock **0308**  
 b Burton Joyce . . . . . **060 231**  
 b Burton Latimer  
     (4 fig. nos.) . . . . . **053 672**  
     (6 fig. nos.) . . . . . **0536**  
 b Burton-on-Trent . **0283**  
 b Burwarton . . . . . **074 633**  
 a Burwash . . . . . **0435**  
 b Bury  
     (West Sussex) **079 881**  
 b Bury St. Edmunds **0284**  
 b Burythorpe . . . . . **065 385**  
 b Bushmills . . . . . **026 57**  
 b Buttermere . . . . . **059 685**  
 b Butterstone . . . . . **035 04**  
 a Buxted  
     (East Sussex) . . . . . **082 581**  
 b Buxton (Derbys) . **0298**  
 b Buxton (Norfolk) **060 546**  
 b Bwlich . . . . . **0874**  
 b Byfield . . . . . **0327**  
 a Byfleet . . . . . **093 23**  
 b Bythorn . . . . . **080 14**

C

b Cabrach . . . . . **046 689**  
 b Caergwrle . . . . . **0978**  
 b Caerleon . . . . . **0633**  
 b Caernarfon . . . . . **0286**  
 b Caerphilly . . . . . **0222**  
 b Caersws (Powys) **068 684**  
 b Caerwys (Clwyd) **0352**  
 b Cairndow . . . . . **049 96**  
 b Cairngorm . . . . . **047 986**  
 b Cairnie . . . . . **046 687**  
 b Cairnryan  
     (3 fig. nos.) . . . . . **058 12**  
     (5 fig. nos.) . . . . . **0581**  
 b Caistor (Lincs) . . . . . **0472**  
 b Calbourne . . . . . **098 378**  
 b Caldbeck . . . . . **069 98**  
 b Caldercruix . . . . . **0236**  
 b Caldicot . . . . . **0291**  
 b Caledon . . . . . **0861**  
 b Callander . . . . . **0877**  
 b Callanish . . . . . **085 02**  
     (will change to) **085 172**  
 b Callington . . . . . **057 93**  
 b Caine . . . . . **0249**  
 b Calthwaite . . . . . **076 885**

b Calverhall . . . . . **094 876**  
 b Calvine . . . . . **079 683**  
 b Camberley . . . . . **0276**  
 b Camborne . . . . . **0209**  
 b Cambridge . . . . . **0223**  
 b Cambridge (Glos) **045 389**  
 b Cambusnethan . . . . . **0698**  
 b Camelford . . . . . **0840**  
 b Cambeltown . . . . . **0586**  
 b Campsie . . . . . **0504**  
 b Camptown . . . . . **083 54**  
 b Camrose . . . . . **0437**  
 a Canewdon . . . . . **037 06**  
 b Canford Cliffs . . . . . **0202**  
 b Cannich . . . . . **045 65**  
 b Cannings . . . . . **038 086**  
 b Cannock . . . . . **054 35**  
 b Canonbie  
     (3 fig. nos.) . . . . . **054 15**  
     (5 fig. nos.) . . . . . **0541**  
 b Canon Pyon . . . . . **043 271**  
 b Canterbury . . . . . **0227**  
 L **Canvey Island** . . . . . **0268**  
 b Canworthy Water **056 681**  
 b Capel Bangor . . . . . **097 084**  
 b Capel Curig . . . . . **069 04**  
 b Cappercleuch  
     (3 fig. nos.) . . . . . **075 04**  
     (5 fig. nos.) . . . . . **0750**  
 b Caputh . . . . . **073 871**  
 b Carbot . . . . . **047 842**  
 b Cardenden . . . . . **0592**  
 b Cardiff . . . . . **0222**  
 b Cardigan . . . . . **0239**  
 b Cardington (Beds) **023 03**  
 b Cardinham . . . . . **020 882**  
 b Cardross . . . . . **0389**  
 b Careston . . . . . **035 63**  
 b Carew  
     (3 fig. nos.) . . . . . **064 67**  
     (6 fig. nos.) . . . . . **0646**  
 b Carey . . . . . **043 270**  
 b Carlisle . . . . . **0228**  
 b Carloway . . . . . **085 03**  
     (will change to) **085 173**  
 b Carluke . . . . . **0555**  
 b Carmarthen . . . . . **0267**  
 b Carmyllie . . . . . **024 16**  
 b Carnan . . . . . **087 04**  
 b Carnforth . . . . . **0524**  
 b Carnlough . . . . . **0574**  
 b Carno  
     (Mid Wales) . . . . . **055 14**  
 b Carnoustie . . . . . **0241**  
 b Carnwath . . . . . **0555**  
 b Carradale  
     (3 fig. nos.) . . . . . **058 33**  
     (5 fig. nos.) . . . . . **0583**  
 b Carr Bridge . . . . . **047 984**

*Charge  
letter*

<i>b</i> Carrickfergus . . .	<b>096 03</b>	<i>b</i> Chaddesley		<i>b</i> Chieveley (Berks)	
<i>b</i> Carrickmore		Corbett . . . . .	<b>056 283</b>	(3 & 4 fig. nos.)	<b>063 521</b>
(3 fig. nos.) . . .	<b>066 273</b>	<i>b</i> Chaddleshworth . . .	<b>048 82</b>	(6 fig. nos.) . . .	<b>0635</b>
(5 fig. nos.) . . .	<b>066 27</b>	<i>b</i> Chadlington . . . . .	<b>060 876</b>	<i>b</i> Chilbolton . . . . .	<b>026 474</b>
<i>b</i> Carron . . . . .	<b>034 06</b>	<i>b</i> Chagford . . . . .	<b>064 73</b>	<i>b</i> Child Okeford . . .	<b>0258</b>
<i>b</i> Carrutherstown		<i>b</i> Chale Green . . . . .	<b>098 379</b>	<i>b</i> Childrey . . . . .	<b>023 559</b>
(3 fig. nos.) . . .	<b>038 784</b>	<i>b</i> Chalfont St. Giles	<b>024 07</b>	<i>b</i> Childs Ercall . . . .	<b>095 278</b>
(5 fig. nos.) . . .	<b>0387</b>	<i>a</i> Challock . . . . .	<b>023 374</b>	<i>b</i> Chillaton . . . . .	<b>082 286</b>
<i>b</i> Carryduff . . . . .	<b>0232</b>	<i>b</i> Chandler's Ford . . .	<b>042 15</b>	<i>b</i> Chillerton	
<i>b</i> Carsington		<i>b</i> Chapel End . . . . .	<b>0203</b>	(I. of Wight) . . .	<b>098 370</b>
(Derby) . . . . .	<b>062 985</b>	<i>b</i> Chapel-en-le-Frith	<b>0298</b>	<i>b</i> Chilton Polden . . .	<b>0278</b>
<i>b</i> Carsphairn		<i>b</i> Chapelknowe . . . . .	<b>054 14</b>	<i>b</i> Chinley . . . . .	<b>0663</b>
(3 fig. nos.) . . .	<b>064 46</b>	<i>b</i> Chapelton . . . . .	<b>035 73</b>	<i>b</i> Chippenham . . . . .	<b>0249</b>
(5 fig. nos.) . . .	<b>0644</b>	<i>b</i> Chapmanslade . . .	<b>037 388</b>	<i>b</i> Chipping . . . . .	<b>099 56</b>
<i>b</i> Carstairs		<i>b</i> Chard		<i>b</i> Chipping Norton . .	<b>0608</b>
(3 fig. nos.) . . .	<b>055 587</b>	(4 fig. nos.) . . . . .	<b>046 06</b>	<i>b</i> Chipping Sodbury	<b>0454</b>
(6 fig. nos.) . . .	<b>0555</b>	(5 fig. nos.) . . . . .	<b>0460</b>	<i>b</i> Chipping Warden	<b>029 586</b>
<i>b</i> Carterton . . . . .	<b>0993</b>	<i>a</i> Charing (Kent) . . .	<b>023 371</b>	<i>b</i> Chirbury . . . . .	<b>093 872</b>
<i>b</i> Cartmel . . . . .	<b>044 854</b>	<i>b</i> Charlbury . . . . .	<b>0608</b>	<i>b</i> Chirk . . . . .	<b>0691</b>
<i>b</i> Castle Acre . . . . .	<b>076 05</b>	<i>b</i> Charlton Mackrell	<b>045 822</b>	<i>b</i> Chirnside . . . . .	<b>089 081</b>
<i>b</i> Castlebay . . . . .	<b>087 14</b>	<i>b</i> Charlton Mires . . .	<b>066 579</b>	<i>b</i> Chirton . . . . .	<b>038 084</b>
<i>b</i> Castle Bytham . . . .	<b>078 081</b>	<i>b</i> Charlton-on-		<i>b</i> Chiselborough . . .	<b>093 588</b>
<i>b</i> Castle Caereinion	<b>093 883</b>	Otmoor . . . . .	<b>086 733</b>	<i>b</i> Chislet . . . . .	<b>022 786</b>
<i>b</i> Castle Cary . . . . .	<b>0963</b>	<i>b</i> Charmouth . . . . .	<b>0297</b>	<i>b</i> Chittlehamholt . . .	<b>076 94</b>
<i>b</i> Castle Combe . . . . .	<b>0249</b>	<i>b</i> Charsfield . . . . .	<b>047 337</b>	<i>b</i> Chivelstone . . . . .	<b>054 851</b>
<i>b</i> Castledawson . . . . .	<b>0648</b>	<i>b</i> Chathill . . . . .	<b>066 589</b>	<i>b</i> Chobham	
<i>b</i> Castlederg . . . . .	<b>066 26</b>	<i>b</i> Chatteris . . . . .	<b>035 43</b>	(Woking) . . . . .	<b>099 05</b>
<i>b</i> Castle Douglas . . . .	<b>0556</b>	<i>b</i> Chatton . . . . .	<b>066 85</b>	<i>b</i> Cholderton . . . . .	<b>098 064</b>
<i>b</i> Castleford . . . . .	<b>0977</b>	<i>b</i> Cheadle . . . . .	<b>0538</b>	<i>b</i> Cholesbury . . . . .	<b>024 029</b>
<i>b</i> Castlemartin		<i>b</i> Checkendon . . . . .	<b>0491</b>	<i>b</i> Cholmondeley . . . .	<b>082 922</b>
(3 fig. nos.) . . .	<b>064 681</b>	<i>b</i> Cheddar . . . . .	<b>0934</b>	<i>b</i> Cholesey	
(6 fig. nos.) . . .	<b>0646</b>	<i>b</i> Cheddington . . . . .	<b>0296</b>	(Wallingford) . . .	<b>0491</b>
<i>b</i> Castlereagh . . . . .	<b>023 123</b>	<i>b</i> Chelford . . . . .	<b>0625</b>	<i>b</i> Chorley (Lancs) . . .	<b>025 72</b>
<i>b</i> Castle Rising . . . . .	<b>055 387</b>	<i>a</i> Chelmsford . . . . .	<b>0245</b>	<i>a</i> Chorleywood . . . . .	<b>092 78</b>
<i>b</i> Castlerock . . . . .	<b>0265</b>	<i>b</i> Cheltenham . . . . .	<b>0242</b>	<i>b</i> Christchurch	
<i>b</i> Castleton (Gwent)	<b>0633</b>	<i>a</i> Chelwood Gate . . .	<b>082 574</b>	(Cambs) . . . . .	<b>035 48</b>
<i>b</i> Castleton		<i>b</i> Chepstow		<i>b</i> Christchurch	
(North Yorks) . . .	<b>0287</b>	(4 & 5 fig. nos.)	<b>029 12</b>	(Dorset) . . . . .	<b>0202</b>
<i>b</i> Castletown		(6 fig. nos.) . . . . .	<b>0291</b>	<i>b</i> Christow . . . . .	<b>0647</b>
(Caithness) . . . . .	<b>084 782</b>	<i>b</i> Cheriton Bishop . . .	<b>064 724</b>	<i>b</i> Chudleigh . . . . .	<b>0626</b>
<i>b</i> Castletown		<i>b</i> Cheriton Fitzpaine	<b>036 36</b>	<i>b</i> Chulmleigh . . . . .	<b>0769</b>
(I.O.M.) . . . . .	<b>0624</b>	<i>a</i> Chertsey . . . . .	<b>093 28</b>	<i>b</i> Churchdown . . . . .	<b>0452</b>
<i>b</i> Castlewellan . . . . .	<b>039 67</b>	<i>b</i> Chesham . . . . .	<b>0494</b>	<i>b</i> Churchill . . . . .	<b>0934</b>
<i>b</i> Caston . . . . .	<b>095 383</b>	<i>b</i> Cheslyn Hay . . . . .	<b>0922</b>	<i>b</i> Church Minshull . . .	<b>027 071</b>
<i>b</i> Castor		<i>b</i> Chester . . . . .	<b>0244</b>	<i>b</i> Churchstanton . . . .	<b>082 360</b>
(Peterborough)	<b>073 121</b>	<i>b</i> Chesterfield . . . . .	<b>0246</b>	<i>b</i> Church Stoke . . . . .	<b>058 85</b>
<i>L</i> <b>Caterham</b> . . . . .	<b>9927</b>	<i>b</i> Chester-le-Street	<b>0385</b>	<i>b</i> Church Stretton . . .	<b>0694</b>
<i>b</i> Catforth . . . . .	<b>0772</b>	<i>b</i> Chestfield (Kent)	<b>022 779</b>	<i>b</i> Churnet Side . . . . .	<b>0538</b>
<i>b</i> Caton . . . . .	<b>0524</b>	<i>b</i> Cheswardine . . . . .	<b>063 086</b>	<i>b</i> Churston . . . . .	<b>0803</b>
<i>b</i> Catterline . . . . .	<b>056 95</b>	<i>b</i> Chevington . . . . .	<b>0284</b>	<i>b</i> Chute Standen . . . .	<b>026 470</b>
<i>b</i> Caunton . . . . .	<b>063 686</b>	<i>b</i> Chew Magna		<i>b</i> Chwilog . . . . .	<b>076 688</b>
<i>b</i> Cawdor . . . . .	<b>066 77</b>	(4 fig. nos.) . . . . .	<b>027 589</b>	<i>b</i> Cirencester . . . . .	<b>0285</b>
<i>b</i> Cawood . . . . .	<b>075 786</b>	(6 fig. nos.) . . . . .	<b>0272</b>	<i>b</i> Clachan	
<i>b</i> Caxton . . . . .	<b>095 44</b>	<i>b</i> Chewton Mendip	<b>076 121</b>	(3 fig. nos.) . . . . .	<b>088 04</b>
<i>b</i> Cemaes Bay . . . . .	<b>0407</b>	<i>b</i> Chichester . . . . .	<b>0243</b>	(5 fig. nos.) . . . . .	<b>0880</b>
<i>b</i> Cemmaes Road . . . .	<b>065 02</b>	<i>a</i> Chiddingly . . . . .	<b>0825</b>	<i>b</i> Clacton-on-Sea . . . .	<b>0255</b>
<i>b</i> Ceres . . . . .	<b>033 482</b>	<i>b</i> Chideock		<i>b</i> Clanfield . . . . .	<b>036 781</b>
<i>b</i> Cerne Abbas . . . . .	<b>030 03</b>	(3 fig. nos.) . . . . .	<b>029 789</b>	<i>b</i> Clapham . . . . .	<b>046 85</b>
<i>b</i> Cerrigydrudion . . . .	<b>049 082</b>	(5 fig. nos.) . . . . .	<b>0297</b>		

Charge  
letter

b Clarbeston (3 fig. nos.) . . . 043 782 (6 fig. nos.) . . . 0437	b Cockfield Green . 0284	b Cooden . . . . . 042 43
b Clare . . . . . 0787	b Cockshutt . . . . 093 922	b Cookstown . . . . 064 87
b Clarencefield . . . 038 787	b Cockwells . . . . 0736	a Coolham . . . . . 040 387
b Claudy . . . . . 050 483	b Coddenham . . . . 044 979	b Coombe Bissett . . 072 277
b Claverdon . . . . . 092 684	b Codsall . . . . . 090 74	b Coombe Hill . . . . 024 268
b Clavering . . . . . 079 985	b Coggeshall . . . . 0376	b Copdock . . . . . 047 386
b Claverley . . . . . 074 66	b Colaton Raleigh . . 0395	b Copgrove . . . . . 090 14
b Clawdd Newydd . . 082 45	b Colchester . . . . . 0206	b Copplestone . . . . 036 34
b Clayhanger . . . . 039 86	b Coldingham . . . . 039 03	b Coppull . . . . . 0257
b Cleator Moor . . . . 0946	b Coldstream . . . . 0890	a Copthorne . . . . . 0342
b Cleckheaton . . . . 0274	b Coleraine . . . . . 0265	b Corbridge . . . . . 043 471
b Cleethorpes . . . . 0472	b Coleshill . . . . . 0675	b Corby (Northants) (4 & 5 fig. nos.) . . 053 63 (6 fig. nos.) . . . 0536 (will change to) (5 & 6 fig. nos.) . 0536
b Cleish Hills . . . . 057 75	b Collinsburgh . . . . 033 334	b Corby Glen . . . . . 047 684
b Cleland . . . . . 0698	b Colintraive (3 fig. nos.) . . . 070 084 (5 fig. nos.) . . . 0700	b Corfe Castle . . . . 0929
b Cleobury Mortimer . . . . . 0299	b Coll . . . . . 087 93	b Corgarff . . . . . 097 54
b Clevedon . . . . . 0272	a Collier Street . . . 089 273	b Cornhill . . . . . 046 66
b Cleveleys . . . . . 0253	b Collieston . . . . . 035 887	b Cornwood . . . . . 075 537
b Cley . . . . . 0263	b Collin . . . . . 038 775	b Corpach . . . . . 039 77
b Clifford . . . . . 049 73	b Collingbourne Ducis . . . . . 026 485	b Corrie (3 fig. nos.) . . . 077 081 (6 fig. nos.) . . . 0770
b Clifton Campville . 082 786	b Collingham Bridge 0937	b Corringham (Lincs) . . . . . 042 783
b Clifton Hampden . 086 730	b Colmonell (3 fig. nos.) . . . 046 588 (5 fig. nos.) . . . 0465	b Corris . . . . . 065 473
b Clipston . . . . . 085 886	b Colmworth . . . . 023 062	b Corscombe . . . . . 093 589
b Clitheroe . . . . . 0200	a Colnbrook . . . . 028 12	b Corsham (Wilts) . 0249
b Clive . . . . . 093 928	b Colne (Lancs) . . . 0282	b Corsock (3 fig. nos.) . . . 064 44 (5 fig. nos.) . . . 0644
b Clochan . . . . . 054 27	b Coln St. Aldwyns . 028 575	b Cortachy . . . . . 057 54
b Clogher . . . . . 066 25	b Colonsay . . . . . 095 12	b Corton Denham . . 096 322
b Clopton . . . . . 080 15	b Colpy . . . . . 046 44	b Corwen . . . . . 0490
b Closeburn . . . . . 084 84	b Columbia . . . . . 039 443	b Cosham (Hants) . . 0705
b Cloughmills . . . . 026 563	b Colwall . . . . . 0684	b Cotheridge . . . . 090 566
b Clova . . . . . 057 55	b Colwyn Bay . . . . 0492	b Cotswold . . . . . 0451
b Clovelly . . . . . 023 73	b Colyton . . . . . 0297	b Cottenham . . . . . 0954
b Clovenfords . . . . 089 685	b Combe Down . . . . 0225	b Cotteder . . . . . 076 381
b Clows Top . . . . . 029 922	b Combe Martin . . . 027 188	b Cotterstock . . . . 083 26
b Clun . . . . . 058 84	b Comber . . . . . 0247	b Coulport (3 fig. nos.) . . . 043 685 (6 fig. nos.) . . . 0436
b Clydach . . . . . 0792	b Comberbach . . . . 0606	b Coupar Angus (3 & 4 fig. nos.) . 082 82 (5 fig. nos.) . . . 0828
b Clynder (3 fig. nos.) . . . 043 683 (6 fig. nos.) . . . 0436	b Comberton . . . . 022 026	b Coventry . . . . . 0203
b Clynderwen (3 fig. nos.) . . . 099 12 (6 fig. nos.) . . . 0991	b Combwich . . . . . 0278	b Cowbridge . . . . . 044 63
b Clynnogfawr . . . . 028 686	b Compton (Berks) (3 & 4 fig. nos.) . 063 522 (6 fig. nos.) . . . 0635	a Cowden . . . . . 034 286
b Coads Green (3 fig. nos.) . . . 056 682 (5 fig. nos.) . . . 0566	b Compton (West Sussex) . . 070 131	b Cowdenbeath . . . 0383
b Coagh . . . . . 064 87	b Compton Dando . . 076 18	b Cowers Lane . . . . 077 389
b Coalburn . . . . . 055 582	b Comrie . . . . . 0764	b Cowes . . . . . 0983
b Coalisland . . . . . 086 87	b Coneysthorpe . . . 065 384	a Cowfold . . . . . 040 386
b Coalville . . . . . 0530	b Coney Weston . . . 035 921	a Coxtie Green . . . . 0277
b Coatbridge . . . . . 0236	b Congleton (4 & 5 fig. nos.) . 026 02 (6 fig. nos.) . . . 0260	b Coxwold . . . . . 034 76
b Coberley . . . . . 024 287	b Coningsby . . . . . 0526	b Craceo . . . . . 075 673
a Cobham (Surrey) (4 fig. nos.) . . . 093 26 (5 fig. nos.) . . . 0932	b Coniston . . . . . 0966	b Craddock . . . . . 0884
b Cockburnspath . . . 036 83	b Connel . . . . . 063 171	
b Cockermouth . . . . 0900	b Consett . . . . . 0207	
	b Conwy . . . . . 049 263	

**Charge**

**letter**

*b* Cradley Heath . . . **0384**  
*b* Crafts Hill . . . . . **0954**  
*b* Craigavon . . . . . **0762**  
*b* Craigellachie . . . . **034 04**  
*b* Craigie  
 (3 fig. nos.) . . . **056 386**  
 (5 fig. nos.) . . . **0563**  
*b* Craignure . . . . . **068 02**  
*b* Craigton . . . . . **057 53**  
*b* Crail . . . . . **0333**  
*b* Crailing . . . . . **083 55**  
*b* Cramlington . . . . . **0670**  
*b* Cranborne . . . . . **072 54**  
*a* Cranbrook . . . . . **0580**  
*b* Cranford . . . . . **053 678**  
*a* Cranleigh . . . . . **0483**  
*b* Cranmore . . . . . **074 988**  
*b* Crantock . . . . . **0637**  
*b* Cranwell . . . . . **0400**  
*b* Crathes . . . . . **033 044**  
*b* Crathie . . . . . **033 84**  
*b* Craven Arms . . . . . **058 82**  
*b* Crawford (Lanark)  
 (3 fig. nos.) . . . **086 42**  
 (5 fig. nos.) . . . **0864**  
*b* Crawfordjohn  
 (3 fig. nos.) . . . **086 44**  
 (5 fig. nos.) . . . **0864**  
*a* Crawley . . . . . **0293**  
*L* **Crayford** . . . . . **998**  
*b* Creaton . . . . . **060 124**  
*b* Crediton . . . . . **036 32**  
*b* Creetown  
 (3 fig. nos.) . . . **067 182**  
 (5 fig. nos.) . . . **0671**  
*b* Cressage . . . . . **095 289**  
*b* Crewe . . . . . **0270**  
*b* Crewkerne . . . . . **0460**  
*b* Crianlarich . . . . . **083 83**  
*b* Criccieth . . . . . **076 671**  
*b* Crick . . . . . **0788**  
*b* Crickhowell . . . . . **0873**  
*b* Crieff . . . . . **0764**  
*b* Crinan . . . . . **054 683**  
*b* Crocketford  
 (3 fig. nos.) . . . **055 669**  
 (6 fig. nos.) . . . **0556**  
*b* Croesgoch  
 (3 fig. nos.) . . . **034 83**  
 (6 fig. nos.) . . . **0348**  
*b* Croglin . . . . . **076 886**  
*b* Cromarty . . . . . **038 17**  
*b* Cromer . . . . . **0263**  
*b* Crookham . . . . . **089 082**  
*b* Crooklands . . . . . **044 87**  
*b* Cropredy . . . . . **029 575**  
*b* Crosby-on-Eden . . . . **022 873**  
*b* Cross (Co. Derry) **050 487**

*b* Cross Ash  
 (3 fig. nos.) . . . **087 386**  
 (6 fig. nos.) . . . **0873**  
*b* Crossbost . . . . . **085 186**  
*b* Crossford . . . . . **055 586**  
*b* Crossgar . . . . . **0396**  
*b* Cross Hands . . . . . **0269**  
*b* Crosshill  
 (Ayrshire) . . . . **065 54**  
*b* Cross Hills . . . . . **0535**  
*b* Cross Houses . . . . . **074 375**  
*b* Cross Keys . . . . . **0495**  
*b* Crossmaglen . . . . . **0693**  
*b* Crossmichael . . . . . **055 667**  
*b* Crosswell  
 (3 fig. nos.) . . . **023 979**  
 (6 fig. nos.) . . . **0239**  
*b* Crosswood . . . . . **097 43**  
*b* Crosthwaite . . . . . **044 88**  
*b* Croston (Lancs) . . . . **0772**  
*b* Croughton . . . . . **0869**  
*a* Crowborough . . . . . **089 26**  
*b* Crowcombe . . . . . **098 48**  
*b* Crowhurst . . . . . **042 483**  
*b* Crowmarsh . . . . . **049 169**  
*b* Crowthorne . . . . . **0344**  
*b* Croxton (Cams) **048 087**  
*b* Croy . . . . . **066 78**  
*b* Croyde . . . . . **0271**  
*b* Crucorney  
 (3 fig. nos.) . . . **087 382**  
 (6 fig. nos.) . . . **0873**  
*b* Cruden Bay  
 (4 fig. nos.) . . . **077 981**  
 (6 fig. nos.) . . . **0779**  
*b* Crudwell . . . . . **066 67**  
*b* Crumlin . . . . . **084 94**  
*b* Crymch  
 (3 fig. nos.) . . . **023 973**  
 (6 fig. nos.) . . . **0239**  
*b* Crynant . . . . . **0639**  
*a* Cuffley . . . . . **0707**  
*b* Culbokie . . . . . **034 987**  
*b* Culcheth . . . . . **092 576**  
*b* Culford . . . . . **028 484**  
*b* Culgaith . . . . . **076 888**  
*b* Cullen . . . . . **0542**  
*b* Cullingworth . . . . . **0535**  
*b* Cullompton . . . . . **0884**  
*b* Cullybackey . . . . . **0266**  
*b* Culverthorpe . . . . . **052 95**  
*b* Cumbernauld  
 (5 fig. nos.) . . . **023 67**  
 (6 fig. nos.) . . . **0236**  
*b* Cuminestown . . . . . **088 83**  
*b* Cumledge . . . . . **036 13**  
*b* Cummertrees  
 (3 fig. nos.) . . . **046 17**  
 (5 fig. nos.) . . . **0461**

*b* Cumnock . . . . . **0290**  
*b* Cunningsburgh . . . . **095 03**  
 (will change to) **059 574**  
*b* Cupar (Fife) . . . . . **0334**  
*b* Curdworth . . . . . **0675**  
*b* Cushendall . . . . . **026 67**  
*b* Cushendun . . . . . **026 674**  
*b* Cutnall Green . . . . . **029 923**  
*b* Cwm . . . . . **0495**  
*b* Cwmbran  
 (4 & 5 fig. nos.) **063 33**  
 (6 fig. nos.) . . . **0633**  
*b* Cwrtnewydd  
 (3 fig. nos.) . . . **057 046**  
 (6 fig. nos.) . . . **0570**  
*b* Cyffylliog . . . . . **082 46**  
*b* Cymmer . . . . . **0639**  
*b* Cynghordy  
 (3 fig. nos.) . . . **055 05**  
 (6 fig. nos.) . . . **0550**  
*b* Cynwyl Elfed  
 (3 fig. nos.) . . . **026 787**  
 (6 fig. nos.) . . . **0267**

**D**

*b* Dailly  
 (3 fig. nos.) . . . **046 581**  
 (5 fig. nos.) . . . **0465**  
*b* Dalbeattie . . . . . **0556**  
*b* Dalchreichart . . . . . **0320**  
*b* Dale  
 (3 fig. nos.) . . . **064 65**  
 (6 fig. nos.) . . . **0646**  
*b* Dalgety Bay . . . . . **0383**  
*b* Dallas . . . . . **034 389**  
*b* Dallesgles . . . . . **029 081**  
*b* Dalmally  
 (3 fig. nos.) . . . **083 82**  
 (5 fig. nos.) . . . **0838**  
*b* Dalmellington . . . . . **0292**  
*b* Dalnawillan . . . . . **084 788**  
*b* Dalry (Ayrshire) . . . . **029 483**  
*b* Dalry (Kirkcuds) . . . . **064 43**  
*b* Dalrymple  
 (3 fig. nos.) . . . **029 256**  
 (6 fig. nos.) . . . **0292**  
*b* Dalston (Cumbria) **0228**  
*b* Dalton Holme . . . . . **069 64**  
*b* Dalton-in-Furness **0229**  
*b* Dalwhinnie . . . . . **052 82**  
*a* Danbury (Essex) . . . . . **024 541**  
*b* Dane End . . . . . **092 084**  
*a* Danehill . . . . . **0825**  
*b* Dapple Heath . . . . . **088 921**  
*b* Darlington . . . . . **0325**  
*L* **Dartford (Kent) 998**  
*b* Dartmouth . . . . . **080 43**

*Charge  
letter*

<i>b</i> Darvel . . . . .	<b>0560</b>	<i>b</i> Dittisham . . . . .	<b>080 422</b>	<i>b</i> Droxford . . . . .	<b>0489</b>
<i>b</i> Darwen . . . . .	<b>0254</b>	<i>b</i> Ditton Priors . . . . .	<b>074 634</b>	<i>b</i> Drumbeg . . . . .	<b>057 13</b>
<i>b</i> Daventry		<i>b</i> Dochgarroch . . . . .	<b>046 386</b>	<i>b</i> Drumblade . . . . .	<b>046 684</b>
(4 & 5 fig. nos.)	<b>032 72</b>	<i>b</i> Docking . . . . .	<b>048 58</b>	<i>b</i> Drumbo . . . . .	<b>023 126</b>
(6 fig. nos.) . . .	<b>0327</b>	<i>a</i> Doddington (Kent)	<b>079 586</b>	<i>b</i> Drumchardine . . . . .	<b>046 383</b>
will change to		<i>b</i> Dolgarrog . . . . .	<b>049 269</b>	<i>b</i> Drumclog . . . . .	<b>035 74</b>
(5 & 6 fig. nos.)	<b>0327</b>	<i>b</i> Dolgellau . . . . .	<b>0341</b>	<i>b</i> Drumlithie . . . . .	<b>056 94</b>
<i>b</i> Daviot . . . . .	<b>046 385</b>	<i>b</i> Dollar		<i>b</i> Drummore	
<i>a</i> Dawes Green . . . . .	<b>030 678</b>	(4 fig. nos.) . . . . .	<b>025 94</b>	(3 fig. nos.) . . . . .	<b>077 684</b>
<i>b</i> Dawlish . . . . .	<b>0626</b>	(5 fig. nos.) . . . . .	<b>0259</b>	(6 fig. nos.) . . . . .	<b>0776</b>
<i>b</i> Deal . . . . .	<b>0304</b>	<i>b</i> Dolphinton . . . . .	<b>0968</b>	<i>b</i> Drummur . . . . .	<b>054 281</b>
<i>b</i> Dean . . . . .	<b>0594</b>	<i>b</i> Dolton . . . . .	<b>080 54</b>	<i>b</i> Drumnadrochit . . . . .	<b>045 62</b>
<i>b</i> Debenham . . . . .	<b>0728</b>	<i>b</i> Dolwen . . . . .	<b>049 260</b>	<i>b</i> Drumoak . . . . .	<b>033 08</b>
<i>b</i> Dechmont . . . . .	<b>050 681</b>	<i>b</i> Dolwyddelan . . . . .	<b>069 06</b>	<i>b</i> Drumquin	
<i>b</i> Deddington . . . . .	<b>0869</b>	<i>b</i> Donaghadee . . . . .	<b>0247</b>	(3 fig. nos.) . . . . .	<b>066 283</b>
<i>b</i> Deepcut . . . . .	<b>0252</b>	<i>b</i> Donaghmore . . . . .	<b>086 87</b>	(5 fig. nos.) . . . . .	<b>0662</b>
<i>b</i> Deeping St.		<i>b</i> Doncaster . . . . .	<b>0302</b>	<i>b</i> Drybridge . . . . .	<b>0563</b>
Nicholas . . . . .	<b>077 588</b>	<i>b</i> Donhead		<i>b</i> Drymen . . . . .	<b>0360</b>
<i>b</i> Deerness . . . . .	<b>085 674</b>	(3 fig. nos.) . . . . .	<b>074 788</b>	<i>b</i> Dryslwyn	
<i>b</i> Deeside . . . . .	<b>0244</b>	(6 fig. nos.) . . . . .	<b>0747</b>	(3 fig. nos.) . . . . .	<b>055 84</b>
<i>b</i> Deganwy . . . . .	<b>0492</b>	<i>b</i> Dorchester . . . . .	<b>0305</b>	(6 fig. nos.) . . . . .	<b>0558</b>
<i>b</i> Denbigh . . . . .	<b>074 571</b>	<i>b</i> Dores . . . . .	<b>046 375</b>	<i>b</i> Duddington	
<i>a</i> Denham (Bucks) . . . . .	<b>0895</b>	<i>a</i> Dorking . . . . .	<b>0306</b>	(Stamford) . . . . .	<b>078 083</b>
<i>b</i> Denholm . . . . .	<b>045 087</b>	<i>a</i> Dormans Park . . . . .	<b>034 287</b>	<i>b</i> Dudleston Heath	<b>069 175</b>
<i>b</i> Denny . . . . .	<b>0324</b>	<i>b</i> Dornie (Kyle) . . . . .	<b>059 985</b>	<i>b</i> Dudley (West	
<i>b</i> Dent . . . . .	<b>058 75</b>	<i>b</i> Dornoch . . . . .	<b>0862</b>	Midlands) . . . . .	<b>0384</b>
<i>b</i> Derby . . . . .	<b>0332</b>	<i>b</i> Dorrington . . . . .	<b>074 373</b>	<i>b</i> Dufftown . . . . .	<b>0340</b>
<i>b</i> Dereham . . . . .	<b>0362</b>	<i>b</i> Douglas (I.O.M.) . . . . .	<b>0624</b>	<i>b</i> Dulhain Bridge . . . . .	<b>047 985</b>
<i>b</i> Derryadd . . . . .	<b>076 281</b>	<i>b</i> Douglas (Lanarks)		<i>b</i> Dulverton . . . . .	<b>0398</b>
<i>b</i> Derrygonnelly . . . . .	<b>036 564</b>	(3 fig. nos.) . . . . .	<b>055 585</b>	<i>b</i> Dumbarton . . . . .	<b>0389</b>
<i>b</i> Derrylin . . . . .	<b>036 574</b>	(6 fig. nos.) . . . . .	<b>0555</b>	<i>b</i> Dumfries . . . . .	<b>0387</b>
<i>b</i> Dersingham . . . . .	<b>0485</b>	<i>b</i> Douglas Water . . . . .	<b>055 588</b>	<i>b</i> Dummer . . . . .	<b>025 675</b>
<i>b</i> Dervaig . . . . .	<b>068 84</b>	<i>b</i> Doune . . . . .	<b>0786</b>	<i>b</i> Dunadd . . . . .	<b>054 684</b>
<i>b</i> Dervock . . . . .	<b>026 57</b>	<i>b</i> Dover . . . . .	<b>0304</b>	<i>b</i> Dunamanagh . . . . .	<b>050 489</b>
<i>b</i> Desford . . . . .	<b>045 57</b>	<i>b</i> Downderry . . . . .	<b>050 35</b>	<i>b</i> Dunbar . . . . .	<b>0368</b>
<i>b</i> Dethick . . . . .	<b>062 984</b>	<i>b</i> Downham Market	<b>0366</b>	<i>b</i> Dunbeath . . . . .	<b>059 33</b>
<i>b</i> Devizes . . . . .	<b>0380</b>	<i>L</i> <b>Downland</b> . . . . .	<b>992 85</b>	<i>b</i> Dunblane . . . . .	<b>0786</b>
<i>b</i> Dewsbury . . . . .	<b>0924</b>	<i>b</i> Downpatrick . . . . .	<b>0396</b>	<i>b</i> Dundee . . . . .	<b>0382</b>
<i>b</i> Diabaig . . . . .	<b>044 581</b>	<i>b</i> Downton . . . . .	<b>0725</b>	<i>b</i> Dundonald . . . . .	<b>023 18</b>
<i>b</i> Didcot . . . . .	<b>0235</b>	<i>b</i> Dowsby . . . . .	<b>077 835</b>	<i>b</i> Dundonnell . . . . .	<b>085 483</b>
<i>b</i> Didmarton . . . . .	<b>045 423</b>	<i>b</i> Draperstown . . . . .	<b>0648</b>	<i>b</i> Dundrennan	
<i>b</i> Dinas Cross		<i>b</i> Draycott . . . . .	<b>033 17</b>	(3 fig. nos.) . . . . .	<b>055 75</b>
(3 fig. nos.) . . . . .	<b>034 86</b>	<i>b</i> Drewsteignton		(5 fig. nos.) . . . . .	<b>0557</b>
(6 fig. nos.) . . . . .	<b>0348</b>	(3 fig. nos.) . . . . .	<b>064 721</b>	<i>b</i> Dundrod	
<i>b</i> Dinas Mawddwy	<b>065 04</b>	(5 fig. nos.) . . . . .	<b>0647</b>	(3 fig. nos.) . . . . .	<b>023 125</b>
<i>b</i> Dinas Powys . . . . .	<b>0222</b>	<i>b</i> Driffild . . . . .	<b>0377</b>	(5 fig. nos.) . . . . .	<b>0232</b>
<i>b</i> Dingestow		<i>b</i> Drimnin . . . . .	<b>096 782</b>	<i>b</i> Dundrum	
(3 fig. nos.) . . . . .	<b>060 083</b>	<i>b</i> Drinnishadder . . . . .	<b>085 981</b>	(Co. Down) . . . . .	<b>039 675</b>
(6 fig. nos.) . . . . .	<b>0608</b>	<i>b</i> Drochil Castle . . . . .	<b>0721</b>	<i>b</i> Dunfermline . . . . .	<b>0383</b>
<i>b</i> Dingley . . . . .	<b>085 885</b>	<i>b</i> Droitwich . . . . .	<b>0905</b>	<i>b</i> Dungannon . . . . .	<b>086 87</b>
<i>b</i> Dingwall . . . . .	<b>0349</b>	<i>b</i> Dromara . . . . .	<b>0238</b>	<i>b</i> Dungiven . . . . .	<b>050 47</b>
<i>b</i> Dinnet . . . . .	<b>033 985</b>	<i>b</i> Dromore		<i>b</i> Dunham-on-Trent	<b>077 785</b>
<i>b</i> Dinnington . . . . .	<b>0909</b>	(Co. Down) . . . . .	<b>0846</b>	<i>b</i> Dunkeld . . . . .	<b>035 02</b>
<i>b</i> Dinsdale . . . . .	<b>0325</b>	<i>b</i> Dromore		<i>b</i> Dunlop . . . . .	<b>056 04</b>
<i>b</i> Dipton . . . . .	<b>0207</b>	(Co. Tyrone) . . . . .	<b>066 282</b>	<i>b</i> Dunloy	
<i>b</i> Dirleton . . . . .	<b>062 085</b>	<i>b</i> Dronfield . . . . .	<b>0246</b>	(Co. Antrim) . . . . .	<b>026 565</b>
<i>b</i> Disley (Cheshire)	<b>066 32</b>	<i>b</i> Drongan		<i>b</i> Dunning . . . . .	<b>076 484</b>
<i>b</i> Diss . . . . .	<b>0379</b>	(3 fig. nos.) . . . . .	<b>029 251</b>	<i>b</i> Dunoon . . . . .	<b>0369</b>
<i>b</i> Ditchat . . . . .	<b>074 986</b>	(6 fig. nos.) . . . . .	<b>0292</b>	<i>b</i> Dunphail . . . . .	<b>030 96</b>

Charge  
letter

*b* Dunragit  
(3 fig. nos.) . . . **058 14**  
(5 fig. nos.) . . . **0581**

*b* Duns . . . . . **0361**

*b* Dunscore . . . . . **038 782**

*a* Dunsfold . . . . . **048 649**

*b* Dunsop Bridge . . . . . **020 08**

*b* Dunstable . . . . . **0582**

*b* Dunster  
(3 fig. nos.) . . . **064 382**  
(6 fig. nos.) . . . **0643**

*b* Dunston (Tyne and Wear)  
(6 fig. nos.) . . . **0632**  
(7 fig. nos.  
see Tyneside)

*b* Dunsyre  
(3 fig. nos.) . . . **089 981**  
(5 fig. nos.) . . . **0899**

*b* Duntocher . . . . . **0389**

*L* **Dunton Green 973**

*b* Duntulm . . . . . **047 052**

*b* Dunure . . . . . **029 250**

*b* Dunvegan . . . . . **047 022**

*b* Durham . . . . . **0385**

*b* Durisdeer . . . . . **084 85**

*b* Durley (Hants) . . . . . **048 96**

*b* Durness . . . . . **097 181**

*b* Duror  
(3 fig. nos.) . . . **063 174**  
(5 fig. nos.) . . . **0631**

*b* Durrington Walls **0980**

*b* Dursley (Glos) . . . . . **0453**

*b* Dyffryn . . . . . **034 17**

*b* Dymchurch . . . . . **0303**

*b* Dymock . . . . . **053 185**

*b* Dyserth . . . . . **0745**

**E**

*b* Eaglescliffe . . . . . **0642**

*b* Eaglesham . . . . . **035 53**

*b* Earby . . . . . **0282**

*b* Eardisley . . . . . **054 46**

*b* Eardiston . . . . . **058 470**

*b* Earls Colne . . . . . **078 75**

*b* Earl Shilton . . . . . **0455**

*b* Earl Soham . . . . . **072 882**

*b* Earlston . . . . . **089 684**

*b* Earlswood . . . . . **056 46**

*b* Easington  
(Co. Durham) . . . **0783**

*b* Easingwold . . . . . **0347**

*b* East Allington . . . . . **054 852**

*b* Eastbourne . . . . . **0323**

*b* East Bridgford . . . . . **0949**

*a* Eastchurch . . . . . **079 588**

*b* East Dean . . . . . **032 15**

*b* East End . . . . . **059 065**

*b* Eastergate  
(4 fig. nos.) . . . **024 368**  
(6 fig. nos.) . . . **0243**

*a* East Grinstead . . . **0342**

*b* East Harling . . . . . **0953**

*b* East Harlsey . . . . . **060 982**

*b* East Hendred . . . . . **023 588**

*a* East Horsley . . . . . **048 65**

*b* East Ilsley . . . . . **063 528**

*b* East Kilbride . . . . . **035 52**

*b* East Kirkby . . . . . **079 03**

*b* East Knoyle . . . . . **074 783**

*b* East Langton . . . . . **085 884**

*b* East Leake . . . . . **050 982**

*b* Eastleigh . . . . . **0703**

*a* Eastling . . . . . **079 589**

*b* East Linton . . . . . **0620**

*b* East Marden . . . . . **024 359**

*b* East Meon . . . . . **073 087**

*b* Eastoft . . . . . **072 475**

*a* East Peckham . . . . . **0622**

*b* Eastriggs  
(3 fig. nos.) . . . **046 14**  
(5 fig. nos.) . . . **0461**

*b* Easttrington . . . . . **043 05**

*b* East Rudham . . . . . **048 522**

*b* East Stoke . . . . . **063 685**

*b* East Stour . . . . . **074 785**

*b* Eaton Bray . . . . . **0525**

*b* Ebbw Vale . . . . . **0495**

*b* Ebchester . . . . . **0207**

*b* Ecclefechan  
(3 fig. nos.) . . . **057 63**  
(5 fig. nos.) . . . **0576**

*b* Eccleshall . . . . . **0785**

*b* Ecclestone . . . . . **0257**

*b* Echt . . . . . **033 07**

*b* Eckington  
(Derbys) . . . . . **0246**

*b* Eday . . . . . **085 72**

*b* Edderton . . . . . **086 282**

*b* Eddleston . . . . . **072 13**

*b* Eden (Banff) . . . . . **026 16**

*L* **Edenbridge 9**

*b* Edenham . . . . . **077 832**

*b* Edge Hill . . . . . **029 587**

*b* Edinbane . . . . . **047 082**

*b* Edinburgh  
(see page 37)

*b* Edingworth . . . . . **093 472**

*b* Edmundbyers . . . . . **0207**

*b* Edzell . . . . . **035 64**

*a* Egerton (Kent) . . . **023 376**

*a* Egham . . . . . **0784**

*b* Eglinton . . . . . **0504**

*b* Egremont . . . . . **0946**

*b* Elgin . . . . . **0343**

*b* Elham (Kent) . . . . . **030 384**

*b* Elie (Fife) . . . . . **0333**

*b* Elland . . . . . **0422**

*b* Ellastone . . . . . **033 524**

*b* Ellesmere (Salop) . . . . . **069 171**

*b* Ellon . . . . . **0358**

*b* Elmham . . . . . **036 281**

*b* Elmley Castle . . . . . **038 674**

*a* Elmsted (Kent) . . . . . **023 375**

*b* Elmswell . . . . . **0359**

*b* Elphin . . . . . **085 484**

*b* Elstead (Surrey) . . . . . **0252**

*b* Elsworth . . . . . **095 47**

*b* Elton  
(Peterborough) . . . . . **083 24**

*b* Elvanfoot  
(3 fig. nos.) . . . **086 45**  
(5 fig. nos.) . . . **0864**

*b* Elveden . . . . . **084 289**

*b* Elvington . . . . . **090 485**

*b* Ely (Cambs) . . . . . **0353**

*b* Embleton  
(North'd) . . . . . **066 576**

*b* Empingham . . . . . **078 086**

*b* Emsworth  
(4 & 5 fig. nos.) . . . **024 34**  
(6 fig. nos.) . . . **0243**

*b* Enniskillen . . . . . **0365**

*b* Enstone . . . . . **060 872**

*a* Epping . . . . . **0378**

*a* Epsom . . . . . **037 27**

*b* Epworth . . . . . **0427**

*b* Eriskay . . . . . **087 86**

*b* Eriswell . . . . . **063 881**

*L* **Erith (Kent)**  
(5 fig. nos.) . . . **9984**  
(6 fig. nos.) . . . **998**

*b* Errol . . . . . **082 12**

*b* Ervie . . . . . **077 688**

*b* Erwood . . . . . **098 23**

*b* Escrick . . . . . **090 487**

*a* Esher . . . . . **0372**

*b* Eskdale . . . . . **094 03**

*b* Eskdalemuir . . . . . **054 16**

*b* Essendy . . . . . **025 084**

*b* Eston Grange . . . . . **0642**

*a* Etchingham . . . . . **058 081**

*b* Ettrick Bridge  
(3 fig. nos.) . . . **075 05**  
(5 fig. nos.) . . . **0750**

*b* Ettrick Valley  
(3 fig. nos.) . . . **075 06**  
(5 fig. nos.) . . . **0750**

*b* Etwell . . . . . **028 373**

*b* Evanton . . . . . **0349**

*b* Evercreech . . . . . **0749**

*b* Evershot . . . . . **093 583**

*b* Eversley . . . . . **0734**

*b* Evesham . . . . . **0386**

*b* Evie . . . . . **085 675**

*b* Ewes . . . . . **054 17**



Charge  
letter

b Exbourne . . . . . **083 785**  
 b Exeter . . . . . **0392**  
 b Exford . . . . . **064 383**  
 b Exmouth . . . . . **0395**  
 b Exning . . . . . **063 877**  
 b Eye (Suffolk) . . . . . **0379**  
 b Eyemouth . . . . . **0390**  
 b Eyke  
   (3 fig. nos.) . . . . . **039 47**  
   (6 fig. nos.) . . . . . **0394**

**F**

b Faddiley . . . . . **027 074**  
 b Fairbourne . . . . . **0341**  
 b Fair Isle . . . . . **035 12**  
 b Fairlie  
   (3 fig. nos.) . . . . . **047 556**  
   (6 fig. nos.) . . . . . **0475**  
 L **Fairseat** . . . . . **9**  
 b Fakenham . . . . . **0328**  
 b Falfield . . . . . **0454**  
 b Falkirk . . . . . **0324**  
 b Falkland (Fife)  
   (3 fig. nos.) . . . . . **033 75**  
   (5 fig. nos.) . . . . . **0337**  
 b Falmouth . . . . . **0326**  
 b Fareham (Hants). **0329**  
 b Faringdon . . . . . **0367**  
 b Farley . . . . . **072 272**  
 b Farnborough  
   (Banbury) . . . . . **029 589**  
 b Farnborough  
   (Hants) . . . . . **0252**  
 L **Farnborough**  
   (Kent) . . . . . **0689**  
 b Farnon . . . . . **0829**  
 b Farnell . . . . . **067 482**  
 b Farnham (Surrey) **0252**  
 a Farnham Common  
   (Bucks) . . . . . **028 14**  
 L **Farningham** . . . . . **998**  
 b Farnworth . . . . . **0204**  
 b Farr . . . . . **080 83**  
 b Farway . . . . . **040 487**  
 b Fauldhouse . . . . . **0501**  
 b Faulkland  
   (Somerset) . . . . . **037 387**  
 a Faversham . . . . . **0795**  
 b Fawley (Hants). . . . . **0703**  
 a Faygate . . . . . **029 383**  
 b Fearn (Ross-shire) **086 283**  
 b Feeny . . . . . **050 47**  
 b Felixstowe . . . . . **0394**  
 b Felling  
   (6 fig. nos.) . . . . . **0632**  
   (7 fig. nos.)  
   see Tyneside)

b Felton (North-  
 umberland) . . . . . **067 087**  
 b Feltwell . . . . . **0842**  
 b Fence Houses . . . . . **0385**  
 b Fenny Compton . . . . . **029 577**  
 b Fenton Claypole. **063 684**  
 b Fenwick . . . . . **056 06**  
 b Fern (Angus) . . . . . **035 65**  
 b Ferndale . . . . . **0443**  
 b Ferndown . . . . . **0202**  
 b Ferryhill . . . . . **0740**  
 b Ferryside  
   (3 fig. nos.) . . . . . **026 785**  
   (6 fig. nos.) . . . . . **0267**  
 b Fetlar . . . . . **095 783**  
 b Fettercairn . . . . . **056 14**  
 b Feughside . . . . . **033 045**  
 b Ffestiniog . . . . . **076 676**  
 b Field . . . . . **088 925**  
 b Filkins . . . . . **036 786**  
 b Filleigh . . . . . **059 86**  
 b Fillongley . . . . . **0676**  
 b Finavon . . . . . **030 785**  
 b Fincham . . . . . **036 64**  
 b Findhorn  
   (4 fig. nos.) . . . . . **030 93**  
   (5 fig. nos.) . . . . . **0309**  
 b Findon . . . . . **090 671**  
 b Finmere . . . . . **028 04**  
 b Fintown . . . . . **085 676**  
 b Fintona . . . . . **0662**  
 b Fintray  
   (Aberdeen). . . . . **022 476**  
 b Fintry . . . . . **036 086**  
 b Fionnphort . . . . . **068 17**  
 b Fishguard . . . . . **0348**  
 b Fittleworth . . . . . **079 882**  
 b Fivemiletown  
   (3 fig. nos.) . . . . . **036 552**  
   (5 fig. nos.) . . . . . **036 55**  
 b Fiveways . . . . . **056 384**  
 b Flax Bourton . . . . . **027 583**  
 b Flaxton Moor. . . . . **090 486**  
 b Fleet (Hants)  
   (4 & 5 fig. nos.) **025 14**  
   (6 fig. nos.) . . . . . **0252**  
 b Fleetwood . . . . . **039 17**  
 b Fleggburgh . . . . . **049 377**  
 a Flimwell . . . . . **058 087**  
 b Flint . . . . . **035 26**  
 b Flitwick . . . . . **0525**  
 b Flookburgh . . . . . **044 853**  
 b Florencecourt . . . . . **036 582**  
 b Fochabers . . . . . **0343**  
 b Folkestone . . . . . **0303**  
 b Fokingham . . . . . **052 97**  
 b Fontmell Magna. **0747**  
 b Ford  
   (Lochgilphed) **054 681**

b Ford (Midlothian) **0875**  
 a Fordcombe . . . . . **089 274**  
 b Forden . . . . . **093 876**  
 b Fordingbridge . . . . . **0425**  
 b Foreside . . . . . **030 786**  
 a Forest Green . . . . . **030 670**  
 a Forest Row . . . . . **034 282**  
 b Forfar . . . . . **0307**  
 b Forgue . . . . . **046 682**  
 b Forkhill . . . . . **069 388**  
 b Formby . . . . . **070 48**  
 b Forres . . . . . **0309**  
 b Forss . . . . . **084 786**  
 b Fort Augustus . . . . . **0320**  
 b Forth . . . . . **0555**  
 b Forton . . . . . **0524**  
 b Fortrose . . . . . **0381**  
 b Fort William . . . . . **0397**  
 b Fosdyke . . . . . **020 585**  
 b Fossebridge . . . . . **028 572**  
 b Fossoway . . . . . **057 74**  
 b Foula . . . . . **039 33**  
 b Foulsham . . . . . **036 284**  
 b Fountainhall . . . . . **057 86**  
 L **Four Elms** . . . . . **970**  
 b Fovant . . . . . **072 270**  
 b Fowey . . . . . **072 683**  
 b Fowlmere . . . . . **076 382**  
 b Fownhope . . . . . **043 277**  
 a Framfield . . . . . **082 582**  
 b Framingham Earl **050 86**  
 b Framingham . . . . . **0728**  
 b Frampton Mansell **028 576**  
 a Frant . . . . . **089 275**  
 b Fraserburgh . . . . . **0346**  
 b Freckleton . . . . . **0772**  
 - Freefone  
   dial 100 and ask for  
   freefone number you want  
 b Freeland . . . . . **0993**  
 b Frensham . . . . . **025 125**  
 b Freshwater . . . . . **0983**  
 b Fressingfield . . . . . **037 986**  
 b Frilford Heath . . . . . **0865**  
 b Frinton-on-Sea. . . . . **025 56**  
 b Frickheim . . . . . **024 12**  
 b Friskney . . . . . **075 484**  
 a Frittenden . . . . . **058 080**  
 b Fritton . . . . . **049 379**  
 b Fritwell . . . . . **086 96**  
 b Frodsham . . . . . **0928**  
 b Frogmore . . . . . **054 853**  
 b Frome . . . . . **0373**  
 a Fulmer . . . . . **028 16**  
 b Fulstow . . . . . **050 786**  
 b Fundenhall . . . . . **050 841**

Charge  
letter

b Furnace (Argyll)  
(3 fig. nos.) . . . **049 95**  
(5 fig. nos.) . . . **0499**  
b Furnace End . . . **0675**  
a Fyfield . . . . . **027 785**  
b Fyvie . . . . . **065 16**

**G**

b Gaddesby . . . . . **066 472**  
b Gaerwen  
(3 fig. nos.) . . . **024 877**  
(6 fig. nos.) . . . **0248**  
b Gainsborough . . . **0427**  
b Gairloch . . . . . **0445**  
b Gairlochy . . . . . **039 782**  
b Galashiels . . . . . **0896**  
b Galgate . . . . . **0524**  
b Galston . . . . . **0563**  
b Gamlingay . . . . . **0767**  
b Gamston . . . . . **077 783**  
b Ganllwyd . . . . . **034 140**  
b Gara Bridge . . . . . **054 882**  
b Garboldisham . . . . **095 381**  
b Gardenstown . . . . . **026 15**  
b Garelochhead . . . . **0436**  
b Gargrave . . . . . **075 678**  
b Gargunnoch . . . . . **078 686**  
b Garlieston  
(3 fig. nos.) . . . **098 86**  
(5 fig. nos.) . . . **0988**  
b Garn Dolbenmaen **076 675**  
b Garrabost . . . . . **0851**  
b Garsington (Oxon) **086 736**  
b Garstang . . . . . **099 52**  
a Garston . . . . . **0923**  
b Gartly . . . . . **046 688**  
b Gartocharn  
(3 fig. nos.) . . . **038 983**  
(5 fig. nos.) . . . **0389**  
b Garvagh . . . . . **026 65**  
b Garvald . . . . . **062 083**  
b Garve . . . . . **099 74**  
b Gask . . . . . **073 873**  
b Gateforth . . . . . **075 782**  
b Gatehouse . . . . . **055 74**  
b Gateshead  
(6 fig. nos.) . . . **0632**  
(7 fig. nos.  
see Tyneside)  
a Gatwick . . . . . **0293**  
b Gauldry  
(3 fig. nos.) . . . **082 624**  
(5 fig. nos.) . . . **0382**  
b Gayton . . . . . **055 386**  
b Gedney Drove  
End . . . . . **040 68**  
b Germoe . . . . . **073 676**

a Gerrards Cross . . **0753**  
b Gifford  
(East Lothian) . . **062 081**  
b Gigha . . . . . **058 35**  
b Gifford  
(Co. Armagh) . . **0762**  
b Gillingham  
(Dorset) . . . . . **074 76**  
b Gillock . . . . . **095 586**  
b Gilsland . . . . . **069 72**  
b Gilwern . . . . . **0873**  
b Girlsta . . . . . **059 583**  
b Girvan . . . . . **0465**  
b Gisburn . . . . . **020 05**  
b Gladestry . . . . . **054 422**  
b Glamis . . . . . **030 784**  
b Glan Conwy . . . . . **049 268**  
b Glandyfi . . . . . **065 474**  
b Glantawe . . . . . **0639**  
b Glarryford . . . . . **0266**  
b Glasbury . . . . . **049 74**  
b Glasgow  
(see page 37)  
b Glass . . . . . **046 685**  
b Glastonbury . . . . . **0458**  
b Glemsford . . . . . **0787**  
b Glenalmond . . . . . **073 888**  
b Glenanne . . . . . **086 157**  
b Glenarm  
(3 fig. nos.) . . . **057 484**  
(5 fig. nos.) . . . **0574**  
b Glenbarr . . . . . **058 32**  
b Glenboig . . . . . **0236**  
b Glenborrodale . . . **097 24**  
b Glencaple . . . . . **038 777**  
b Glencarse . . . . . **073 886**  
b Glendale . . . . . **047 081**  
b Glendaruel  
(3 fig. nos.) . . . **036 982**  
(5 fig. nos.) . . . **0369**  
b Glendevon . . . . . **025 982**  
b Glenelg . . . . . **059 982**  
b Glenfarg . . . . . **057 73**  
b Glenferness . . . . . **030 95**  
b Glengormley . . . . . **023 13**  
b Glenisla . . . . . **057 582**  
b Glenkindie . . . . . **097 53**  
b Glenlivet . . . . . **080 73**  
b Glenluce . . . . . **058 13**  
b Glenlyon . . . . . **088 77**  
b Glenmazeran . . . . . **080 84**  
b Glenmoriston . . . . **0320**  
b Glenridding . . . . . **085 32**  
b Glenrinnies . . . . . **034 07**  
b Glenrothes . . . . . **0592**  
b Glenshee . . . . . **025 085**  
b Glenshiel . . . . . **059 981**  
b Glenurquhart . . . . . **045 64**  
b Glenwherry . . . . . **026 683**

b Glossop . . . . . **045 74**  
b Gloucester . . . . . **0452**  
b Glyn Ceiriog . . . . . **069 172**  
b Glynde . . . . . **079 159**  
b Glyndwr . . . . . **049 083**  
b Glyn Neath . . . . . **0639**  
b Gobion  
(3 fig. nos.) . . . **087 385**  
(6 fig. nos.) . . . **0873**  
a Godalming . . . . . **048 68**  
b Godshill  
(3 fig. nos.) . . . **098 389**  
(6 fig. nos.  
see Isle of Wight)  
L **Godstone . . . . . 9927**  
b Golden Valley . . . . **0981**  
b Golspie . . . . . **040 83**  
a Good Easter . . . . . **024 531**  
b Gooderstone . . . . . **036 621**  
b Goole . . . . . **0405**  
b Goosnargh . . . . . **077 476**  
b Gordon . . . . . **057 381**  
b Gorebridge . . . . . **0875**  
b Goring-on-  
Thames . . . . . **0491**  
b Gorseinon . . . . . **0792**  
b Gorsley . . . . . **098 982**  
b Gorthleck . . . . . **045 63**  
b Gortin . . . . . **066 26**  
b Gosforth  
(Cumbria) . . . . **094 05**  
b Gosforth (Newcastle/Tyne)  
(6 fig. nos.) . . . **0632**  
(7 fig. nos.  
see Tyneside)  
b Gosport (Hants) . . **0705**  
b Gott  
(3 fig. nos.) . . . **059 584**  
(5 fig. nos.) . . . **0595**  
a Goudhurst . . . . . **0580**  
b Gourcock . . . . . **0475**  
b Gowanbank . . . . . **024 189**  
b Gower . . . . . **0792**  
b Gowerton . . . . . **0792**  
b Graffham . . . . . **079 86**  
b Grange . . . . . **054 25**  
b Grangemouth . . . . . **0324**  
b Grange-over-  
Sands . . . . . **044 84**  
b Grantham . . . . . **0476**  
b Grantown-on-  
Spey . . . . . **0479**  
b Grantshouse . . . . . **036 15**  
b Grasmere . . . . . **096 65**  
b Grassington . . . . . **0756**  
b Grateley . . . . . **026 488**  
L **Gravesend . . . . . 0474**  
b Gravir . . . . . **085 188**

Charge  
letter

b Grayrigg . . . . . 053 984  
**L Grays Thurrock 0375**  
 b Great Aine . . . . . 078 981  
 b Great Ayton . . . . . 0642  
 b Great Barton . . . . . 028 487  
 b Great Bentley . . . . . 0206  
 b Great Bernera . . . . . 085 04  
 (will change to) 085 174  
 b Great Bolas . . . . . 095 283  
 b Great Brickhill . . . . . 052 526  
 b Great Chatwell . . . . . 095 270  
 b Great  
 Cressingham . . . . . 076 06  
 b Great Cubley . . . . . 033 523  
 a Great Dunmow . . . . . 0371  
 a Great Easton . . . . . 037 184  
 b Great Eccleston . . . . . 0995  
 b Greatford . . . . . 077 836  
 b Great Glen . . . . . 053 759  
 b Great Gransden . . . . . 076 77  
 b Great Harwood . . . . . 0254  
 b Great Hockham . . . . . 095 382  
 b Great Hormead . . . . . 076 389  
 b Great Longstone . . . . . 062 987  
 b Great  
 Massingham . . . . . 048 524  
 b Great Milton . . . . . 084 46  
 b Great Missenden . . . . . 024 06  
 b Great Mollington . . . . . 0244  
 b Great Oakley . . . . . 0536  
 b Great Ponton . . . . . 047 683  
 b Great Ryburgh . . . . . 032 878  
 b Great Sampford . . . . . 079 986  
 b Great Shefford . . . . . 048 839  
 b Great Smeaton . . . . . 060 981  
 b Great Tew . . . . . 060 883  
 b Great Wenham . . . . . 0473  
 b Great Whittington . . . . . 043 472  
 b Great  
 Witchingham . . . . . 060 544  
 b Great Witley . . . . . 029 921  
 b Great Yarmouth  
 (Norfolk) . . . . . 0493  
 b Great Yeldham . . . . . 0787  
 b Greengairs . . . . . 023 683  
 b Greenham . . . . . 0823  
 b Green Hammerton . . . . . 0901  
**L Greenhithe . . . . . 998**  
 b Greenlaw . . . . . 036 16  
 b Greenock . . . . . 0475  
 b Greenodd . . . . . 022 986  
 b Grendon  
 Underwood . . . . . 029 677  
 b Gresford . . . . . 097 883  
 b Gretna  
 (3 fig. nos.) . . . . . 046 13  
 (5 fig. nos.) . . . . . 0461  
 b Greyabbey . . . . . 024 774  
 b Greystoke . . . . . 085 33

b Grimsby . . . . . 0472  
 b Grogarry . . . . . 087 05  
 a Groombridge . . . . . 089 276  
 b Groomsport . . . . . 024 784  
 b Grundisburgh . . . . . 047 335  
 b Guernsey . . . . . 0481  
 a Guildford . . . . . 0483  
 b Guilsfield . . . . . 093 875  
 b Guisborough  
 (Cleveland) . . . . . 0287  
 b Guiseley . . . . . 0943  
 b Guiting Power . . . . . 045 15  
 b Gullane . . . . . 0620  
 b Gutcher . . . . . 095 784  
 b Guyhirn . . . . . 094 575  
 b Gwalchmai . . . . . 0407  
 b Gwynfe  
 (3 fig. nos.) . . . . . 055 04  
 (6 fig. nos.) . . . . . 0555

H

b Hackthorpe . . . . . 093 12  
 b Hackwood . . . . . 025 679  
 b Haddenham  
 (Bucks) . . . . . 0844  
 b Haddington . . . . . 062 082  
 b Hadleigh . . . . . 0473  
**L Hadlow (Kent) . . . . . 9**  
 a Hadlow Down  
 (East Sussex) . . . . . 082 585  
 b Hadnall . . . . . 093 97  
 b Hagley . . . . . 0562  
 b Hailsham . . . . . 0323  
 b Halesworth . . . . . 098 67  
 b Halfway House . . . . . 074 378  
 b Halifax . . . . . 0422  
 b Halkirk . . . . . 084 783  
 b Halkyn . . . . . 0352  
 b Halladale . . . . . 064 17  
 a Halland . . . . . 082 584  
 b Hallaton . . . . . 085 889  
 b Hallbankgate . . . . . 069 76  
 b Halsall . . . . . 0704  
 b Halsstead . . . . . 0787  
 b Halton-on-Lune . . . . . 0524  
 b Haltwhistle . . . . . 0498  
 b Hambleton  
 (Bucks) . . . . . 049 166  
 b Hambleton (Hants)  
 (3 fig. nos.) . . . . . 070 132  
 (6 fig. nos.) . . . . . 0705  
 b Hambleton  
 (Lancs) . . . . . 0253  
 b Hamilton . . . . . 0698  
 b Hamnavoe . . . . . 059 585  
 b Hampden Row . . . . . 024 028  
 b Hampton Heath . . . . . 094 885

b Hampton-in-  
 Arden . . . . . 067 55  
 b Hamstall Ridware . . . . . 088 922  
 a Ham Street . . . . . 023 373  
 b Hanbury (Worcs) . . . . . 052 784  
 a Handcross . . . . . 0444  
 b Handley (Dorset) . . . . . 072 55  
 b Hanley Swan  
 (Worcs) . . . . . 0684  
 b Hanmer . . . . . 094 874  
 b Harbertonford . . . . . 080 423  
 b Harbury . . . . . 0926  
 b Harby . . . . . 0949  
 a Harefield . . . . . 089 582  
 b Harewood  
 (West Yorks) . . . . . 0532  
 b Harewood End . . . . . 098 987  
 b Harlston (Staffs) . . . . . 082 785  
 b Harlech . . . . . 0766  
 b Harleston  
 (Norfolk) . . . . . 0379  
 a Harlow . . . . . 0279  
 b Harpenden . . . . . 058 27  
 b Harray . . . . . 085 677  
 b Harrington . . . . . 0946  
 b Harris . . . . . 0859  
 b Harrogate . . . . . 0423  
 b Hartburn  
 (Morpeth) . . . . . 067 072  
 b Hartest . . . . . 028 483  
 a Hartfield  
 (East Sussex) . . . . . 089 277  
 b Harthill  
 (3 fig. nos.) . . . . . 050 15  
 (5 fig. nos.) . . . . . 0501  
 b Harting . . . . . 073 085  
 b Hartington . . . . . 029 884  
 b Hartland  
 (3 fig. nos.) . . . . . 023 74  
 (5 fig. nos.) . . . . . 0237  
 b Hartlebury . . . . . 0299  
 b Hartlepool . . . . . 0429  
 b Hartley Wintney . . . . . 025 126  
 b Hartpury . . . . . 045 270  
 b Harwell . . . . . 023 586  
 b Harwich (Essex)  
 (4 fig. nos.) . . . . . 025 55  
 (6 fig. nos.) . . . . . 0255  
 a Hascombe . . . . . 048 632  
 b Haseley Knob . . . . . 092 687  
 b Haslemere . . . . . 0428  
 b Hassocks . . . . . 079 18  
 b Hastings . . . . . 0424  
 b Hatch Beauchamp . . . . . 0823  
 a Hatfield (Herts) . . . . . 070 72  
 a Hatfield Broad  
 Oak . . . . . 027 970  
 b Hatherden . . . . . 026 475

*Charge  
letter*

<i>b</i> Hatherleigh (3 fig. nos.) . . . <b>083 781</b> (6 fig. nos.) . . . <b>0837</b>	<i>b</i> Helensburgh . . . <b>0436</b>	<i>b</i> Hirwaun . . . . . <b>0685</b>
<i>b</i> Hatton . . . . . <b>077 984</b>	<i>b</i> Hellfield . . . . . <b>072 95</b>	<i>b</i> Histon . . . . . <b>022 023</b>
<i>b</i> Haugh-of-Urr (3 fig. nos.) . . . <b>055 666</b> (6 fig. nos.) . . . <b>0556</b>	<i>b</i> Helmingham . . . <b>047 339</b>	<i>b</i> Hitchin . . . . . <b>0462</b>
<i>b</i> Havant (Hants) . . <b>0705</b>	<i>b</i> Helmsdale . . . . <b>043 12</b>	<i>b</i> Hoar Cross . . . . <b>028 375</b>
<i>b</i> Haverfordwest . . <b>0437</b>	<i>b</i> Helmsley . . . . . <b>0439</b>	<i>a</i> Hoddesdon . . . . <b>0992</b>
<i>b</i> Haverhill . . . . . <b>0440</b>	<i>b</i> Helperby . . . . . <b>090 16</b>	<i>b</i> Hodnet . . . . . <b>063 084</b>
<i>b</i> Hawarden . . . . . <b>0244</b>	<i>b</i> Helsby . . . . . <b>092 82</b>	<i>b</i> Houghton . . . . . <b>025 485</b>
<i>b</i> Hawes . . . . . <b>096 97</b>	<i>b</i> Helston . . . . . <b>032 65</b>	<i>b</i> Holbeach . . . . . <b>0406</b>
<i>b</i> Hawick . . . . . <b>0450</b>	<i>b</i> Hemel Hempstead <b>0442</b>	<i>b</i> Holbeach St. Johns . . . . . <b>040 634</b>
<i>b</i> Hawkchurch (3 fig. nos.) . . . <b>029 77</b> (6 fig. nos.) . . . <b>0297</b>	<i>b</i> Hemnall . . . . . <b>050 842</b>	<i>b</i> Holbeach St. Marks . . . . . <b>040 632</b>
<i>b</i> Hawkedon . . . . . <b>028 489</b>	<i>b</i> Hemswell . . . . . <b>042 773</b>	<i>b</i> Holbeton . . . . . <b>075 530</b>
<i>a</i> Hawkhurst . . . . . <b>058 05</b>	<i>b</i> Hemsworth . . . . <b>0977</b>	<i>b</i> Holbrook . . . . . <b>0473</b>
<i>b</i> Hawkings . . . . . <b>030 389</b>	<i>b</i> Hemyock . . . . . <b>0823</b>	<i>b</i> Holbrook . . . . . <b>027 874</b>
<i>b</i> Hawkley . . . . . <b>073 084</b>	<i>b</i> Hendre . . . . . <b>035 283</b>	<i>a</i> Hollingbourne . . <b>062 780</b>
<i>b</i> Hawkshead . . . . <b>096 66</b>	<i>b</i> Henfield . . . . . <b>0273</b>	<i>b</i> Hollington . . . . <b>088 926</b>
<i>b</i> Haworth . . . . . <b>0535</b>	<i>b</i> Hengoed . . . . . <b>0443</b>	<i>b</i> Holm . . . . . <b>085 678</b>
<i>b</i> Hawthorn . . . . . <b>0225</b>	<i>b</i> Henlade . . . . . <b>0823</b>	<i>b</i> Holme (Norfolk) . <b>048 525</b>
<i>b</i> Haxey . . . . . <b>0427</b>	<i>b</i> Henley-in-Arden . <b>056 42</b>	<i>b</i> Holme Hale . . . . <b>0760</b>
<i>b</i> Haydon Bridge . . <b>043 484</b>	<i>b</i> Henley-on- Thames . . . . . <b>0491</b>	<i>b</i> Holme Lacy . . . . <b>043 273</b>
<i>b</i> Hayle . . . . . <b>0736</b>	<i>b</i> Henlow Camp . . . <b>046 272</b>	<i>b</i> Holmes Chapel . . . <b>0477</b>
<i>b</i> Hayling Island (4 & 5 fig. nos.) <b>070 16</b> (6 fig. nos.) . . . <b>0705</b>	<i>b</i> Hereford . . . . . <b>0432</b>	<i>b</i> Holmefirth . . . . . <b>0484</b>
<i>b</i> Haynes . . . . . <b>023 066</b>	<i>b</i> Heriot . . . . . <b>087 535</b>	<i>b</i> Holmrook . . . . . <b>094 04</b>
<i>b</i> Hay-on-Wye . . . . <b>0497</b>	<i>b</i> Hermitage . . . . . <b>0635</b>	<i>b</i> Holnest . . . . . <b>096 321</b>
<i>b</i> Hayton (Cumbria) <b>022 870</b>	<i>b</i> Herne Bay (4 & 5 fig. nos.) <b>022 73</b> (6 fig. nos.) . . . <b>0227</b>	<i>b</i> Holsworthy . . . . <b>0409</b>
<i>b</i> Haytor . . . . . <b>036 46</b>	<i>b</i> Herriard . . . . . <b>025 683</b>	<i>b</i> Holt (Norfolk) (4 fig. nos.) . . . <b>026 371</b> (6 fig. nos.) . . . <b>0263</b>
<i>a</i> Haywards Heath <b>0444</b>	<i>b</i> Herstmonceux . . <b>0323</b>	<i>b</i> Holyhead . . . . . <b>0407</b>
<i>b</i> Hazelbury Bryan (3 & 4 fig. nos.) <b>025 86</b> (5 fig. nos.) . . . <b>0258</b>	<i>a</i> Hertford . . . . . <b>0992</b>	<i>b</i> Holytown . . . . . <b>0698</b>
<i>b</i> Beacham . . . . . <b>0485</b>	<i>b</i> Hesketh Bank . . . <b>077 473</b>	<i>b</i> Holywell . . . . . <b>0352</b>
<i>a</i> Headcorn . . . . . <b>0622</b>	<i>b</i> Hest Bank . . . . . <b>0524</b>	<i>b</i> Holywood . . . . . <b>023 17</b>
<i>b</i> Headley (Newbury) . . . . <b>063 523</b>	<i>b</i> Hetton-le-Hole . . . <b>0783</b>	<i>b</i> Homersfield . . . . <b>098 686</b>
<i>b</i> Headley Down (Hants) . . . . . <b>0428</b>	<i>b</i> Hevingham . . . . <b>060 548</b>	<i>b</i> Honey Hill . . . . . <b>022 784</b>
<i>b</i> Heath and Reach <b>052 523</b>	<i>b</i> Hexham . . . . . <b>0434</b>	<i>b</i> Honington (Suffolk) . . . . . <b>035 96</b>
<i>a</i> Heathfield . . . . . <b>043 52</b>	<i>b</i> Heysham . . . . . <b>0524</b>	<i>b</i> Honiton . . . . . <b>0404</b>
<i>b</i> Heath Hayes . . . <b>0543</b>	<i>b</i> Heywood . . . . . <b>0706</b>	<i>b</i> Hook (Hants) . . . <b>025 672</b>
<i>b</i> Hebburn (6 fig. nos.) . . . <b>0632</b> (7 fig. nos.) . . . see Tyneside)	<i>b</i> Hickling . . . . . <b>069 261</b>	<i>b</i> Hook Norton . . . . <b>0608</b>
<i>b</i> Hebden Bridge . . <b>0422</b>	<i>b</i> Higham (Colchester) . . . <b>020 637</b>	<i>b</i> Hopeman . . . . . <b>0343</b>
<i>b</i> Hebron (3 fig. nos.) . . . <b>099 47</b> (6 fig. nos.) . . . <b>0994</b>	<i>b</i> High Bickington . <b>0769</b>	<i>b</i> Hope Valley . . . . <b>0433</b>
<i>b</i> Heckfield . . . . . <b>073 583</b>	<i>b</i> Highclere . . . . . <b>0635</b>	<i>a</i> Horam Road . . . . <b>043 53</b>
<i>b</i> Heckmondwike . . <b>0924</b>	<i>b</i> Highcliffe . . . . . <b>042 52</b>	<i>a</i> Horley (4 & 5 fig. nos.) <b>029 34</b> (6 fig. nos.) . . . <b>0293</b>
<i>b</i> Hedingham . . . . <b>0787</b>	<i>b</i> High Ercall . . . . <b>0952</b>	<i>b</i> Hornby . . . . . <b>0468</b>
<i>b</i> Hednesford . . . . <b>054 38</b>	<i>a</i> High Halden . . . . <b>023 385</b>	<i>b</i> Horncastle . . . . . <b>065 82</b>
<i>b</i> Helens Bay . . . . <b>0247</b>	<i>b</i> Highley . . . . . <b>0746</b>	<i>L</i> <b>Hornchurch</b> . . . . <b>040 24</b>
	<i>b</i> High Wycombe . . <b>0494</b>	<i>b</i> Horndean . . . . . <b>0705</b>
	<i>L</i> <b>Hildenborough</b> . <b>9</b>	<i>b</i> Horning . . . . . <b>0692</b>
	<i>b</i> Hilderstone . . . . <b>088 924</b>	<i>b</i> Horns Cross . . . . <b>023 75</b>
	<i>b</i> Hillington . . . . . <b>0485</b>	<i>b</i> Hornsea . . . . . <b>040 12</b>
	<i>b</i> Hillsborough . . . <b>0846</b>	<i>b</i> Horringer . . . . . <b>028 488</b>
	<i>b</i> Hillside . . . . . <b>067 483</b>	<i>b</i> Horsforth . . . . . <b>0532</b>
	<i>b</i> Hillswick . . . . . <b>080 623</b>	<i>a</i> Horsham (West Sussex) <b>0403</b>
	<i>b</i> Hilmarton . . . . . <b>024 976</b>	<i>b</i> Horsington . . . . <b>052 685</b>
	<i>b</i> Himbleton . . . . . <b>090 569</b>	
	<i>b</i> Hinckley . . . . . <b>0455</b>	
	<i>b</i> Hindhead . . . . . <b>042 873</b>	
	<i>b</i> Hindon . . . . . <b>074 789</b>	
	<i>b</i> Hintlesham . . . . <b>047 387</b>	

Charge  
letter

b Horton-in-  
Ribblesdale . . . **072 96**  
b Horwich (Lancs) . **0204**  
b Houghton-le-  
Spring . . . . . **0783**  
b Hovingham . . . . **065 382**  
b How Caple . . . . **098 986**  
b Howden . . . . . **0430**  
b Hoxne . . . . . **037 975**  
b Hoy . . . . . **085 679**  
b Hubbert's Bridge **020 579**  
b Huddersfield . . . **0484**  
b Hull . . . . . **0482**  
b Hullavington  
(3 fig. nos.) . . . **066 63**  
(6 fig. nos.) . . . **0666**  
b Humbie . . . . . **087 533**  
b Humshaugh . . . . **043 481**  
b Hundon (Suffolk) **044 086**  
b Hundred House . . **098 24**  
b Hungarton . . . . **053 750**  
b Hungerford . . . . **0488**  
b Hunstanton . . . . **048 53**  
b Hunterston . . . . **047 58**  
b Huntingdon . . . . **0480**  
b Huntly . . . . . **0466**  
a Hunton (Kent) . . **062 72**  
b Hursley . . . . . **0962**  
b Hurstbourne  
Tarrant . . . . . **026 476**  
a Hurst Green . . . . **058 086**  
b Hurstpierpoint . . **0273**  
b Huttoft . . . . . **052 18**  
b Huxley . . . . . **082 924**  
b Hythe (Hants) . . **0703**  
b Hythe (Kent) . . . **0303**

I

b Ibstock . . . . . **0530**  
b Ickford . . . . . **084 47**  
b Icklesham . . . . **042 484**  
L **Ide Hill . . . . . 975**  
b Iden . . . . . **079 78**  
b Idmiston . . . . . **0980**  
b Ilchester . . . . . **0935**  
b Ilfracombe . . . . **0271**  
b Ilkeston . . . . . **0602**  
b Ilkeshall . . . . . **098 681**  
b Ilkley . . . . . **0943**  
b Ilmington . . . . . **060 882**  
b Ilminster . . . . . **046 05**  
b Immingham . . . . **0469**  
b Inchture . . . . . **0828**  
a Ingatestone . . . . **0277**  
b Ingleton . . . . . **0468**  
b Ingoldsby . . . . **047 685**  
L **Ingrebourne . . . 040 23**

b Inkberrow . . . . **0386**  
b Inkpen . . . . . **048 84**  
b Innellan . . . . . **036 983**  
b Innerleithen . . . . **0896**  
b Innerwick . . . . . **036 84**  
b Insch . . . . . **0464**  
b Instow . . . . . **0271**  
b Inverallochy  
(4 fig. nos.) . . . **034 65**  
(5 fig. nos.) . . . **0346**  
b Inveraray . . . . . **0499**  
b Inverarity . . . . . **030 782**  
b Inverbervie . . . . **0561**  
b Invergarry . . . . . **080 93**  
b Invergloyle . . . . **039 784**  
b Invergordon . . . . **0349**  
b Invergowrie  
(3 fig. nos.) . . . **082 67**  
(6 fig. nos.) . . . **0382**  
b Inverkeilor . . . . **024 13**  
b Inverkeithing . . . **0383**  
b Inverness . . . . . **0463**  
b Invershin . . . . . **054 982**  
b Inversnaid . . . . . **087 786**  
b Inveruglas . . . . . **030 14**  
b Inverurie . . . . . **0467**  
b Iona . . . . . **068 17**  
b Ipplepen . . . . . **0803**  
b Ipstones . . . . . **053 871**  
b Ipswich . . . . . **0473**  
b Ironbridge . . . . . **095 245**  
b Irvine . . . . . **0294**  
b Irvinestown . . . . **036 56**  
a Isfield . . . . . **082 575**  
b Islandmagee  
(3 fig. nos.) . . . **096 035**  
(5 fig. nos.) . . . **096 03**  
b Isle Brewers . . . . **046 08**  
b Isleham . . . . . **063 878**  
b Isle of Wight . . . . **0983**  
b Isle Ornsay . . . . **047 13**  
b Itchen Abbas . . . . **096 278**  
a Iver . . . . . **0753**  
b Ivington . . . . . **056 888**  
b Ivybridge . . . . . **075 54**

J

b Jarrow  
(6 fig. nos.) . . . **0632**  
(7 fig. nos.  
see Tyneside)  
b Jedburgh . . . . . **0835**  
b Jerrettspass . . . . **069 382**  
b Jersey . . . . . **0534**  
b John O'Groats . . . **095 581**  
b Johnston (Dyfed) **0437**  
b Johnstone  
(Renfrew) . . . . **0505**

b Johnstone Bridge **057 64**  
b Joppa . . . . . **0292**  
b Jura  
(3 fig. nos.) . . . **049 682**  
(5 fig. nos.) . . . **0496**

K

b Katesbridge  
(3 fig. nos.) . . . **082 067**  
(5 fig. nos.) . . . **082 06**  
b Keady . . . . . **0861**  
b Keevil . . . . . **0380**  
b Kegworth . . . . . **050 97**  
b Keighley . . . . . **0535**  
b Keiss . . . . . **095 583**  
b Keith . . . . . **054 22**  
b Kellas (Angus) . . **082 625**  
(will change to) **038 237**  
b Kellaways . . . . . **024 974**  
b Kells . . . . . **0266**  
b Kelsall (Chester) . **0829**  
b Kelshall (Herts) . **076 387**  
b Kelso . . . . . **0573**  
b Kelty . . . . . **0383**  
b Kelvedon . . . . . **0376**  
b Kemble . . . . . **028 577**  
b Kemnay . . . . . **0467**  
b Kemsford . . . . . **028 581**  
b Kendal . . . . . **0539**  
b Kenfig Hill . . . . . **0656**  
b Kenilworth . . . . . **0926**  
b Kenmore . . . . . **088 73**  
b Kennethmont . . . **046 43**  
b Kennoway . . . . . **0333**  
b Kentisbeare . . . . **088 46**  
b Keresley  
(Coventry) . . . . **020 333**  
b Kerry . . . . . **068 688**  
b Kesh . . . . . **036 56**  
b Kessock . . . . . **046 373**  
b Keswick . . . . . **0596**  
b Kettering . . . . . **0536**  
b Kettleholm . . . . **057 65**  
b Kettlewell . . . . . **075 676**  
b Keyingham . . . . . **096 44**  
b Keynsham . . . . . **027 56**  
b Kibworth . . . . . **053 753**  
b Kidderminster . . . **0562**  
b Kidlington . . . . . **086 75**  
b Kidmore End . . . . **0734**  
b Kidsgrove . . . . . **078 16**  
b Kidwelly . . . . . **0554**  
b Kilbarchan . . . . . **050 57**  
b Kilbirnie . . . . . **0505**  
b Kilchattan Bay  
(3 fig. nos.) . . . **070 083**  
(5 fig. nos.) . . . **0700**

*Charge  
letter*

*b* Kilchoan . . . . . **097 23**  
*b* Kilchrenan . . . . . **086 63**  
*b* Kilcreggan  
 (4 fig. nos.) . . . . . **043 684**  
 (6 fig. nos.) . . . . . **0436**  
*b* Kildalton . . . . . **049 683**  
*b* Kildary . . . . . **086 284**  
*b* Kildonan  
 (3 fig. nos.) . . . . . **077 082**  
 (6 fig. nos.) . . . . . **0770**  
*b* Kildrummy . . . . . **033 65**  
*b* Kilfinan  
 (3 fig. nos.) . . . . . **070 082**  
 (5 fig. nos.) . . . . . **0700**  
*b* Kilham . . . . . **026 282**  
*b* Kilkeel . . . . . **069 37**  
*b* Kilkenzie . . . . . **058 682**  
*b* Kilkhampton . . . . . **028 882**  
*b* Killearn . . . . . **0360**  
*b* Killeavy . . . . . **069 384**  
*b* Killilan . . . . . **059 988**  
*b* Killin . . . . . **056 72**  
*b* Killinchy . . . . . **0238**  
*b* Killingholme . . . . . **0469**  
*b* Killyleagh . . . . . **0396**  
*b* Kilmacalm . . . . . **050 587**  
*b* Kilmarnock . . . . . **0563**  
*b* Kilmartin  
 (3 fig. nos.) . . . . . **054 65**  
 (5 fig. nos.) . . . . . **0546**  
*b* Kilmelford  
 (3 fig. nos.) . . . . . **085 22**  
 (5 fig. nos.) . . . . . **0852**  
*b* Kilmore  
 (3 fig. nos.) . . . . . **063 177**  
 (5 fig. nos.) . . . . . **0631**  
*b* Kilmun  
 (3 fig. nos.) . . . . . **036 984**  
 (5 fig. nos.) . . . . . **0369**  
*b* Kilninver . . . . . **085 26**  
*b* Kilrea . . . . . **026 65**  
*b* Kilsyth . . . . . **0236**  
*b* Kiltarlity . . . . . **046 374**  
*b* Kilwinning . . . . . **0294**  
*b* Kimpton . . . . . **0438**  
*b* Kinbrace . . . . . **043 13**  
*b* Kincardine (Fife) . . . . . **0259**  
*b* Kincardine O'Neil . . . . . **033 984**  
*b* Kincaig . . . . . **054 04**  
*b* Kinellar . . . . . **022 479**  
*b* Kineton  
 (Warwicks) . . . . . **0926**  
*b* Kingairloch . . . . . **096 783**  
*b* King Edward . . . . . **088 85**  
*b* Kingham . . . . . **060 871**  
*b* Kinghorn . . . . . **0592**  
*b* Kinglassie . . . . . **059 282**  
*b* Kingoldrum . . . . . **057 581**  
*b* Kingsbridge . . . . . **0548**

*b* Kingsclere . . . . . **0635**  
*b* Kings Cliffe . . . . . **078 087**  
*b* Kingshouse . . . . . **085 56**  
*b* Kingskerswell . . . . . **080 47**  
*b* Kingsland . . . . . **056 881**  
*a* Kings Langley  
 (Herts) . . . . . **092 77**  
*b* Kingsley . . . . . **0928**  
*b* Kings Lynn . . . . . **0553**  
*b* Kings Somborne  
 (3 & 4 fig. nos.) **079 47**  
 (6 fig. nos.) . . . . . **0794**  
*b* Kingston Blount . . . . . **0844**  
*b* Kingston St. Mary **082 345**  
*b* Kingswear . . . . . **080 425**  
*b* Kingswinford  
 (4 fig. nos.) . . . . . **038 44**  
 (6 fig. nos.) . . . . . **0384**  
*b* Kington . . . . . **0544**  
*b* Kington Langley . . . . . **024 975**  
*b* Kingussie . . . . . **054 02**  
*b* Kinlet . . . . . **029 924**  
*b* Kinlochard . . . . . **087 77**  
*b* Kinlochbervie . . . . . **097 182**  
*b* Kinlocheil . . . . . **039 783**  
*b* Kinlochewe . . . . . **044 584**  
*b* Kinlochlaggan . . . . . **052 83**  
*b* Kinlochleven . . . . . **085 54**  
*b* Kinloch Rannoch . . . . . **088 22**  
*b* Kinlochspelve . . . . . **068 04**  
*b* Kinnerton  
 (Chester) . . . . . **0244**  
*b* Kinoulton . . . . . **094 97**  
*b* Kinross . . . . . **0577**  
*b* Kinrossie . . . . . **082 15**  
*b* Kintbury . . . . . **0488**  
*b* Kintore . . . . . **0467**  
*b* Kinver . . . . . **0384**  
*b* Kippen . . . . . **078 687**  
*b* Kippford . . . . . **055 662**  
*b* Kirby Cane . . . . . **050 845**  
*b* Kirby Misperton . . . . . **065 386**  
*b* Kircubbin . . . . . **024 771**  
*a* Kirdford . . . . . **040 377**  
*b* Kirk Andreas . . . . . **062 488**  
*b* Kirkbean  
 (3 fig. nos.) . . . . . **038 788**  
 (6 fig. nos.) . . . . . **0387**  
*b* Kirkbride . . . . . **0965**  
*b* Kirkby-in-Furness . . . . . **022 989**  
*b* Kirkby Lonsdale . . . . . **0468**  
*b* Kirkby Malzeard . . . . . **076 583**  
*b* Kirkbymoorside . . . . . **0751**  
*b* Kirkby Stephen . . . . . **0930**  
*b* Kirkby Thore . . . . . **0930**  
*b* Kirkcaldy . . . . . **0592**  
*b* Kirkcolm  
 (3 fig. nos.) . . . . . **077 685**  
 (6 fig. nos.) . . . . . **0776**

*b* Kirkconnel  
 (3 & 4 fig. nos.) **065 93**  
 (5 fig. nos.) . . . . . **0659**  
*b* Kirkcowan . . . . . **067 183**  
*b* Kirkcudbright . . . . . **0557**  
*b* Kirkgunzeon  
 (3 fig. nos.) . . . . . **038 776**  
 (5 fig. nos.) . . . . . **0387**  
*b* Kirksam . . . . . **0772**  
*b* Kirrinner  
 (3 fig. nos.) . . . . . **098 884**  
 (5 fig. nos.) . . . . . **0988**  
*b* Kirk Langley . . . . . **033 124**  
*b* Kirklington . . . . . **022 875**  
*b* Kirkmichael  
 (Ayrshire) . . . . . **065 55**  
*b* Kirk Michael  
 (I.O.M.) . . . . . **062 487**  
*b* Kirkoswald  
 (3 fig. nos.) . . . . . **065 56**  
 (5 fig. nos.) . . . . . **0655**  
*b* Kirkpatrick  
 Durham . . . . . **055 665**  
*b* Kirkpatrick Fleming  
 (3 fig. nos.) . . . . . **046 18**  
 (5 fig. nos.) . . . . . **0461**  
*b* Kirkton Manor . . . . . **072 14**  
*b* Kirkwall . . . . . **0856**  
*b* Kirriemuir . . . . . **0575**  
*b* Kirtlebridge . . . . . **046 15**  
*b* Kirton (Suffolk) . . . . . **039 48**  
*b* Kirton Lindsey . . . . . **0652**  
*b* Kishorn . . . . . **052 03**  
*b* Knarr Cross . . . . . **073 128**  
*b* Knighton (Powys) **0547**  
*b* Knightwick . . . . . **0886**  
*b* Knock . . . . . **046 686**  
**L Knockholt**  
**dial number only**  
*b* Knockin . . . . . **069 185**  
*b* Knott End . . . . . **0253**  
*b* Knottingley . . . . . **0977**  
*b* Knowle . . . . . **056 45**  
*b* Knutsford . . . . . **0565**  
*b* Kyle . . . . . **0599**  
*b* Kylestrome . . . . . **097 183**  
*b* Kyre . . . . . **088 54**  
  
**L**  
*b* Lacock . . . . . **024 973**  
*b* Ladybank . . . . . **0337**  
*b* Laggan . . . . . **052 84**  
*b* Lairg . . . . . **0549**  
*a* Lamberhurst . . . . . **0892**  
*b* Lambourn . . . . . **0488**  
*b* Lamington  
 (3 fig. nos.) . . . . . **089 95**  
 (5 fig. nos.) . . . . . **0899**

Charge  
letter

b Lamlash . . . . .	<b>077 06</b>	b Leek . . . . .	<b>0538</b>	b Lillingstone	
b Lampeter . . . . .	<b>0570</b>	b Lee-on-the-Solent	<b>0705</b>	Dayrell . . . . .	<b>028 06</b>
b Lamphey . . . . .	<b>0646</b>	b Leicester . . . . .	<b>0533</b>	b Limavady . . . . .	<b>050 47</b>
b Lamplugh . . . . .	<b>0946</b>	b Leigh (Lancs) . . . .	<b>0942</b>	b Limekilns . . . . .	<b>0383</b>
b Lanark . . . . .	<b>0555</b>	b Leigh Sinton . . . .	<b>0886</b>	b Limpsy Stoke . . . .	<b>022 122</b>
b Lancaster . . . . .	<b>0524</b>	b Leighterton . . . . .	<b>066 689</b>	<b>L</b>	<b>Limpfield</b>
b Lanchester		b Leighton Buzzard	<b>0525</b>	<b>Chart . . . . .</b>	<b>992 788</b>
(Co. Durham) . . . . .	<b>0207</b>	b Leintwardine . . . .	<b>054 73</b>	b Lincoln . . . . .	<b>0522</b>
b Lancing . . . . .	<b>0903</b>	b Leire . . . . .	<b>0455</b>	a Lindfield	
b Landrake . . . . .	<b>075 538</b>	b Leiston . . . . .	<b>0728</b>	(West Sussex)	<b>044 47</b>
b Langbank . . . . .	<b>047 554</b>	b Leitholm . . . . .	<b>089 084</b>	a Lingfield (Surrey)	<b>0342</b>
b Langdale . . . . .	<b>096 67</b>	b Lemington		b Linkenholt . . . . .	<b>026 487</b>
b Langholm . . . . .	<b>0541</b>	(Newcastle/Tyne)		b Linley . . . . .	<b>058 861</b>
b Langley Mill . . . . .	<b>0773</b>	(6 fig. nos.) . . . . .	<b>0632</b>	b Linlithgow . . . . .	<b>0506</b>
b Langport . . . . .	<b>0458</b>	(7 fig. nos.)		b Linstead . . . . .	<b>098 685</b>
b Langrick . . . . .	<b>020 573</b>	see Tyneside)		b Linton-on-Ouse . . . .	<b>034 74</b>
a Langton . . . . .	<b>089 286</b>	b Lempitlaw . . . . .	<b>057 33</b>	b Lintrathen . . . . .	<b>057 56</b>
b Langtree . . . . .	<b>080 55</b>	b Lendalfoot		b Liphook . . . . .	<b>0428</b>
b Langwathby . . . . .	<b>076 881</b>	(3 fig. nos.) . . . . .	<b>046 589</b>	b Lisbellaw . . . . .	<b>0365</b>
b Lanivet . . . . .	<b>0208</b>	(5 fig. nos.) . . . . .	<b>0465</b>	b Lisburn . . . . .	<b>084 62</b>
b Lanreath . . . . .	<b>0503</b>	b Lennoxton . . . . .	<b>0360</b>	b Liskeard . . . . .	<b>0579</b>
b Lapford . . . . .	<b>036 35</b>	b Leominster . . . . .	<b>0568</b>	b Lismore	
b Lapworth . . . . .	<b>056 43</b>	b Lerwick . . . . .	<b>0595</b>	(3 fig. nos.) . . . . .	<b>063 176</b>
b Larbert . . . . .	<b>0324</b>	b Lesmahagow . . . . .	<b>0555</b>	(5 fig. nos.) . . . . .	<b>0631</b>
b Largs . . . . .	<b>0475</b>	b Leswalt		b Lisnaskea . . . . .	<b>036 57</b>
b Larkhall . . . . .	<b>0698</b>	(3 fig. nos.) . . . . .	<b>077 687</b>	b Liss (Hants)	
b Larne . . . . .	<b>0574</b>	(6 fig. nos.) . . . . .	<b>0776</b>	(4 fig. nos.) . . . . .	<b>073 082</b>
b Lastingham . . . . .	<b>075 15</b>	b Letchworth		(6 fig. nos.) . . . . .	<b>0730</b>
b Latheron . . . . .	<b>059 34</b>	(4 & 5 fig. nos)	<b>046 26</b>	b Litcham . . . . .	<b>032 876</b>
b Lauder . . . . .	<b>057 82</b>	(6 fig. nos.) . . . . .	<b>0462</b>	b Littleborough . . . .	<b>0706</b>
b Laugharne (Dyfed)		b Letham (Angus) . . . .	<b>030 781</b>	b Littlebourne . . . . .	<b>022 778</b>
(3 fig. nos.) . . . . .	<b>099 421</b>	b Letham (Fife) . . . .	<b>033 781</b>	b Little Brampton . . . .	<b>058 87</b>
(6 fig. nos.) . . . . .	<b>0994</b>	b Letterston . . . . .	<b>0348</b>	b Little Budworth . . . .	<b>082 921</b>
b Laughton . . . . .	<b>042 782</b>	b Leuchars . . . . .	<b>033 483</b>	b Little Chalfont . . . .	<b>024 04</b>
b Launceston . . . . .	<b>0566</b>	b Leven (Fife) . . . . .	<b>0333</b>	b Little Cherington	<b>060 875</b>
b Laurecekirk		b Leven		b Little Gaddesden	<b>044 284</b>
(3 fig. nos.) . . . . .	<b>056 17</b>	(N.Humberside)	<b>0401</b>	b Littlehampton	
(5 fig. nos.) . . . . .	<b>0561</b>	b Leverburgh . . . . .	<b>085 982</b>	(4 & 5 fig. nos.)	<b>090 64</b>
b Laurieston		b Lewdown . . . . .	<b>056 683</b>	(6 fig. nos.) . . . . .	<b>0903</b>
(3 fig. nos.) . . . . .	<b>064 45</b>	b Lewes		b Little Haywood . . . .	<b>0889</b>
(5 fig. nos.) . . . . .	<b>0644</b>	(4 & 5 fig. nos.)	<b>079 16</b>	a Little Heath . . . . .	<b>0707</b>
b Lavenham . . . . .	<b>0787</b>	(6 fig. nos.) . . . . .	<b>0273</b>	b Little Mill	
b Lavington . . . . .	<b>038 081</b>	b Leyland		(3 fig. nos.) . . . . .	<b>049 528</b>
b Laxey (I.O.M.) . . . .	<b>0624</b>	(5 fig. nos.) . . . . .	<b>077 44</b>	(6 fig. nos.) . . . . .	<b>0495</b>
b Layer-de-la-Haye	<b>020 634</b>	(6 fig. nos.) . . . . .	<b>0772</b>	b Little Steeping . . . .	<b>075 486</b>
b Lazonby . . . . .	<b>076 883</b>	a Leysdown-on-Sea	<b>0795</b>	b Littlewick Green	
b Lea (Hereford) . . . .	<b>098 981</b>	b Leysters . . . . .	<b>056 887</b>	(4 fig. nos.) . . . . .	<b>062 882</b>
b Leabrooks . . . . .	<b>0773</b>	b Lhanbryde . . . . .	<b>034 384</b>	(6 fig. nos.) . . . . .	<b>0628</b>
b Leadhills . . . . .	<b>065 94</b>	b Lichfield		b Liverpool	
b Leamington Spa.	<b>0926</b>	(5 fig. nos.) . . . . .	<b>054 32</b>	(see page 37)	
a Leatherhead . . . . .	<b>0372</b>	(6 fig. nos.) . . . . .	<b>0543</b>	b Livingston . . . . .	<b>0506</b>
a Lea Valley . . . . .	<b>0992</b>	b Liddesdale		b Llananno . . . . .	<b>059 783</b>
b Leconfield . . . . .	<b>0401</b>	(3 fig. nos.) . . . . .	<b>054 121</b>	b Llanarmon	
b Ledaig . . . . .	<b>063 172</b>	(5 fig. nos.) . . . . .	<b>0541</b>	Dyffryn-Ceiriog	<b>069 176</b>
b Ledbury . . . . .	<b>0531</b>	b Lifton		b Llanarmon-yn-Ial	<b>082 43</b>
b Leeboothwood . . . .	<b>069 45</b>	(3 fig. nos.) . . . . .	<b>056 684</b>	b Llanarth . . . . .	<b>0545</b>
b Lee Brockhurst . . . .	<b>093 924</b>	(5 fig. nos.) . . . . .	<b>0566</b>	b Llanbedr . . . . .	<b>034 123</b>
b Leeds . . . . .	<b>0532</b>	b Lilliesleaf . . . . .	<b>083 57</b>	b Llanbedrog . . . . .	<b>0758</b>
b Leedstown . . . . .	<b>0736</b>			b Llanberis . . . . .	<b>0286</b>

Charge  
letter

b Llanboidy (3 fig. nos.) . . . <b>099 46</b> (6 fig. nos.) . . . <b>0994</b>	b Llanefydd . . . . . <b>074 579</b>	b Lochgoilhead (3 fig. nos.) . . . <b>030 13</b> (5 fig. nos.) . . . <b>0301</b>
b Llanbrynmair . . . <b>065 03</b>	b Llanon . . . . . <b>097 48</b>	b Lochinver . . . . . <b>057 14</b>
b Llanddarog (3 fig. nos.) . . . <b>026 786</b> (6 fig. nos.) . . . <b>0267</b>	b Llanpumsaint (3 fig. nos.) . . . <b>026 784</b> (6 fig. nos.) . . . <b>0267</b>	b Lochmaben (3 fig. nos.) . . . <b>038 781</b> (6 fig. nos.) . . . <b>0387</b>
b Llandderfel . . . . . <b>067 83</b>	b Llanrhaeadr (Oswestry) . . . . . <b>069 189</b>	b Lochmaddy . . . . . <b>087 63</b>
b Llandegla . . . . . <b>097 888</b>	b Llanrwt . . . . . <b>0492</b>	b Lochmaree . . . . . <b>044 589</b>
b Llandeilo . . . . . <b>0558</b>	b Llansannan . . . . . <b>074 577</b>	b Lochmore . . . . . <b>097 184</b>
b Llandovery . . . . . <b>0550</b>	b Llansantffraid . . . <b>069 181</b>	b Lochranza (3 fig. nos.) . . . <b>077 083</b> (6 fig. nos.) . . . <b>0770</b>
b Llandrillo . . . . . <b>049 084</b>	b Llansilin (Clwyd) . . <b>069 170</b>	b Loch Scavaig . . . . <b>047 16</b>
b Llandrindod Wells <b>0597</b>	b Llanstephan (3 fig. nos.) . . . <b>026 783</b> (6 fig. nos.) . . . <b>0267</b>	b Lochwinnoch . . . . <b>0505</b>
b Llandudno . . . . . <b>0492</b>	b Llanteg (3 fig. nos.) . . . <b>083 483</b> (6 fig. nos.) . . . <b>0834</b>	b Lockerbie . . . . . <b>057 62</b>
b Llandybie . . . . . <b>0269</b>	b Llantilio (3 fig. nos.) . . . <b>060 085</b> (6 fig. nos.) . . . <b>0600</b>	b Lockeridge . . . . . <b>067 286</b>
b Llandyrnog . . . . . <b>082 44</b>	b Llantrisant . . . . . <b>0443</b>	b Lockerley . . . . . <b>0794</b>
b Llandyssul . . . . . <b>055 932</b>	b Llantwit Major . . . <b>044 65</b>	b Locks Heath . . . . . <b>048 95</b>
b Llanelli (4 & 5 fig. nos.) <b>055 42</b> (6 fig. nos.) . . . <b>0554</b>	b Llanuwchllyn . . . . <b>067 84</b>	b Loddiswell . . . . . <b>054 855</b>
b Llanerchymedd . . . <b>024 876</b>	b Llanwddyn . . . . . <b>069 173</b>	b Loddon . . . . . <b>0508</b>
b Llanfaethlu . . . . . <b>0407</b>	b Llanwern . . . . . <b>0633</b>	L <b>Lodge Hill</b> . . . . . <b>0689</b>
b Llanfair Caereinion . . . . . <b>0938</b>	b Llanwnda . . . . . <b>0286</b>	b Lodsworth . . . . . <b>079 85</b>
b Llanfairfechan . . . . <b>0248</b>	b Llanwrtyd Wells . . <b>059 13</b>	b Loganlea . . . . . <b>050 187</b>
b Llanfairpwll . . . . . <b>0248</b>	b Llanybydder . . . . <b>0570</b>	b Loganswell . . . . . <b>035 55</b>
b Llanfairtalhaiarn . . <b>074 584</b>	b Llanymynech . . . . <b>0691</b>	L <b>London</b> (see page 37) <b>01</b>
b Llanferres . . . . . <b>035 285</b>	b Llanymys . . . . . <b>074 578</b>	b Londonderry . . . . . <b>0504</b>
b Llanfrynach (3 fig. nos.) . . . <b>087 486</b> (6 fig. nos.) . . . <b>0874</b>	b Llawhaden (3 fig. nos.) . . . <b>099 14</b> (6 fig. nos.) . . . <b>0991</b>	b Long Ashton (4 fig. nos.) . . . <b>027 580</b> (6 fig. nos.) . . . <b>0272</b>
b Llanfyllin (Powys) <b>069 184</b>	b Llechryd . . . . . <b>023 987</b>	b Long Bredy . . . . . <b>030 83</b>
b Llangadfan . . . . . <b>093 888</b>	b Llithfaen . . . . . <b>075 885</b>	b Long Buckley . . . . <b>0327</b>
b Llangadog (3 & 4 fig. nos.) <b>055 03</b> (6 fig. nos.) . . . <b>0550</b>	b Llwyndrain (3 fig. nos.) . . . <b>023 977</b> (6 fig. nos.) . . . <b>0239</b>	b Long Compton . . . . <b>060 884</b>
b Llangammarch Wells . . . . . <b>059 12</b>	b Llyswen (3 fig. nos.) . . . <b>087 485</b> (6 fig. nos.) . . . <b>0874</b>	b Long Crendon . . . . <b>0844</b>
b Llangarron . . . . . <b>098 984</b>	b Lochailort . . . . . <b>068 77</b>	b Longdown . . . . . <b>039 281</b>
b Llangefni . . . . . <b>0248</b>	b Lochans (3 fig. nos.) . . . <b>077 682</b> (6 fig. nos.) . . . <b>0776</b>	b Long Eaton (4 & 5 fig. nos.) <b>060 76</b> (6 fig. nos.) . . . <b>0602</b>
b Llangeitho . . . . . <b>097 423</b>	b Lochavich . . . . . <b>086 64</b>	L <b>Longfield (Kent)</b> <b>047 47</b>
b Llangennech . . . . . <b>0554</b>	b Lochboisdale . . . . <b>087 84</b>	b Longforgan . . . . . <b>082 622</b> (will change to) <b>038 234</b>
b Llangennith (West Glam) (3 fig. nos.) . . . <b>044 127</b> (6 fig. nos.) . . . <b>0792</b>	b Lochbroom . . . . . <b>085 485</b>	b Longformacus . . . . <b>036 17</b>
b Llangernyw . . . . . <b>074 576</b>	b Lochcarron . . . . . <b>052 02</b>	b Longframington . . . <b>066 570</b>
b Llangoed . . . . . <b>024 878</b>	b Lochearnhead . . . . <b>056 73</b>	b Longhope (Orkney) . . . . . <b>085 670</b>
b Llangollen . . . . . <b>0978</b>	b Locheporth . . . . . <b>087 64</b>	b Longhorsley . . . . . <b>067 088</b>
b Llangorse . . . . . <b>087 484</b>	b Lochfoot (3 fig. nos.) . . . <b>038 773</b> (5 fig. nos.) . . . <b>0387</b>	b Longhoughton . . . . <b>066 577</b>
b Llangranog (3 fig. nos.) . . . <b>023 978</b> (6 fig. nos.) . . . <b>0239</b>	b Lochgair . . . . . <b>054 682</b>	b Longmorn . . . . . <b>034 386</b>
b Llangunllo . . . . . <b>054 781</b>	b Lochgelly . . . . . <b>0592</b>	b Longniddry . . . . . <b>0875</b>
b Llangurig . . . . . <b>055 15</b>	b Lochgilphead . . . . <b>0546</b>	b Longnor . . . . . <b>029 883</b>
b Llangybi (3 fig. nos.) . . . <b>057 045</b> (6 fig. nos.) . . . <b>0570</b>		b Longparish . . . . . <b>026 472</b>
b Llanidloes . . . . . <b>055 12</b>		b Long Preston . . . . . <b>072 94</b>
b Llanilar . . . . . <b>097 47</b>		b Longridge . . . . . <b>077 478</b>



Charge  
letter

b Long Sutton  
(Somerset) . . . **045 824**  
b Longton (Lancs) . **0772**  
b Longtown  
(Cumbria) . . . **0228**  
b Longtown Castle **087 387**  
b Longville . . . . . **069 43**  
b Longworth . . . . . **0865**  
b Lonmay . . . . . **0346**  
b Looe . . . . . **050 36**  
b Lorton . . . . . **090 085**  
b Lossiemouth . . . **034 381**  
b Loughborough . . **0509**  
b Loughgall . . . . . **076 289**  
b Loughgiel . . . . . **026 564**  
b Louth . . . . . **0507**  
b Loveden . . . . . **0400**  
a Lower Beeding . . **040 376**  
b Lower Peover . . . **056 581**  
b Lower Withington **0477**  
b Lowestoft . . . . . **0502**  
b Low Fell  
(6 fig. nos.) . . **0632**  
(7 fig. nos.  
see Tyneside)  
b Lowick Bridge . . **022 985**  
b Low Ireby . . . . . **096 57**  
a Loxwood . . . . . **0403**  
b Ludlow . . . . . **0584**  
b Luing . . . . . **085 24**  
b Lulsgate . . . . . **027 587**  
b Lumphanan . . . . **033 983**  
b Lumsden . . . . . **046 48**  
b Lundie  
(3 fig. nos.) . . **082 86**  
(5 fig. nos.) . . **0828**  
b Lundin Links . . . **0333**  
b Luppitt . . . . . **040 489**  
b Lurgan . . . . . **076 22**  
b Luss  
(3 fig. nos.) . . **043 686**  
(6 fig. nos.) . . **0436**  
b Lustleigh . . . . . **064 77**  
b Luthrie . . . . . **033 77**  
b Luton . . . . . **0582**  
b Lutterworth . . . . **045 55**  
b Lybster . . . . . **059 32**  
b Lydbury North . . **058 88**  
b Lydd . . . . . **0679**  
b Lydeard St.  
Lawrence . . . . **098 47**  
b Lydford . . . . . **082 282**  
b Lye  
(4 fig. nos.) . . **038 482**  
(6 fig. nos.) . . **0384**  
b Lyme Regis . . . . **029 74**  
b Lyminge . . . . . **0303**  
b Lymington  
(Hants) . . . . . **0590**

b Lymm . . . . . **092 575**  
b Lyndhurst . . . . . **042 128**  
b Lyne of Skene . . **033 06**  
b Lynton  
(4 fig. nos.) . . **059 85**  
(5 fig. nos.) . . **0598**  
b Lyonshall . . . . . **054 48**  
b Lytchett Minster **0202**  
b Lyth . . . . . **095 584**  
b Lytham . . . . . **0253**

M

b Mablethorpe . . . **0521**  
b Macclesfield . . . **0625**  
b Macduff . . . . . **0261**  
b Machen . . . . . **0633**  
b Machrie  
(3 fig. nos.) . . **077 084**  
(6 fig. nos.) . . **0770**  
b Machrihanish  
(3 fig. nos.) . . **058 681**  
(5 fig. nos.) . . **0586**  
b Machynlleth . . . **0654**  
b Madderty . . . . . **076 483**  
b Madingley . . . . . **0954**  
b Madox  
(3 fig. nos.) . . **099 48**  
(6 fig. nos.) . . **0994**  
b Maelgwyn . . . . . **049 261**  
b Maenlochog  
(3 fig. nos.) . . **099 13**  
(6 fig. nos.) . . **0991**  
b Maentwrog . . . . **076 685**  
b Maerdy  
(N. Wales) . . . **049 081**  
b Maesteg . . . . . **0656**  
b Maesyrcugiau  
(3 fig. nos.) . . **055 935**  
(6 fig. nos.) . . **0559**  
b Maghera . . . . . **0648**  
b Magherafelt . . . **0648**  
b Magor . . . . . **0633**  
b Maiden Bradley . **098 53**  
b Maidenhead . . . . **0628**  
b Maiden Newton . **0300**  
a Maidstone . . . . **0622**  
b Maidwell . . . . . **060 128**  
a Maldon (Essex) . **0621**  
b Mallaig . . . . . **0687**  
b Malmesbury  
(4 fig. nos.) . . **066 62**  
(6 fig. nos.) . . **0666**  
b Malpas . . . . . **0948**  
b Malton  
(Nth. Yorks) . . **0653**  
b Malvern . . . . . **068 45**  
b Mamhead . . . . . **062 688**

b Manaccan . . . . . **032 623**  
b Manaton . . . . . **064 722**  
b Manchester  
(see page 37)  
b Manea . . . . . **035 478**  
b Manish . . . . . **085 983**  
b Manley . . . . . **092 84**  
b Manningtree . . . **020 639**  
b Manorbier . . . . . **083 482**  
b Mansfield . . . . . **0623**  
b Manston (Kent) . . **084 389**  
b Manton (Leics) . . **057 285**  
b March  
(4 fig. nos.) . . **035 42**  
(5 & 6 fig. nos.) **0354**  
b Mareham-le-Fen . **065 886**  
b Market Bosworth **0455**  
b Market Deeping . **0778**  
b Market Drayton . . **0630**  
b Market  
Harborough . . . **0858**  
b Markethill . . . . . **0861**  
b Market Rasen . . . **0673**  
b Market Weighton **0696**  
b Markfield . . . . . **0530**  
b Mark Moor . . . . . **027 864**  
b Marlborough . . . **0672**  
b Marlow (Bucks)  
(4 & 5 fig. nos.) **062 84**  
(6 fig. nos.) . . **0628**  
b Marnhull . . . . . **0258**  
b Marown (I.O.M.) . **0624**  
b Marrburn . . . . . **084 86**  
b Marshalls Cross . . **0744**  
b Marshbrook . . . . **069 46**  
b Marshchapel . . . . **047 286**  
b Marshland  
Smeeth . . . . . **094 573**  
b Marston Magna . . **0935**  
b Martin . . . . . **052 67**  
b Martin Cross . . . . **072 589**  
b Martinstown  
(Co. Antrim) . . . **026 673**  
b Martinstown  
(Dorset) . . . . . **030 588**  
b Martletwy  
(3 fig. nos.) . . **083 485**  
(6 fig. nos.) . . **0834**  
b Martock . . . . . **0935**  
b Marton  
(Warwicks) . . . . **0926**  
b Marton Heath . . . **026 04**  
b Maryport . . . . . **0900**  
b Mary Tavy . . . . . **082 281**  
b Matlaske . . . . . **026 377**  
b Matlock . . . . . **0629**  
b Maudhline . . . . . **0290**  
b Mauch . . . . . **077 14**  
b Mawgan (Helston) **032 622**

Charge  
letter

b Maybole . . . . . 0655  
a Mayfield . . . . . 0435  
b Mayobridge . . . . . 069 385  
b Maze . . . . . 0846  
b Meare Heath . . . . . 045 86  
b Measham . . . . . 0530  
b Medbourne Green 085 883  
a Medway . . . . . 0634  
b Meifod . . . . . 093 884  
b Meigle  
(3 fig. nos.) . . . . . 082 84  
(5 fig. nos.) . . . . . 0828  
b Meikleour . . . . . 025 083  
b Melbourne  
(Derby) . . . . . 033 16  
b Melbourne (Yorks) 075 93  
b Melksham . . . . . 0225  
b Mellis . . . . . 037 983  
b Mellor . . . . . 025 481  
b Mells . . . . . 0373  
b Melmerby . . . . . 076 584  
b Melrose . . . . . 089 682  
b Melton Constable 0263  
b Melton Mowbray 0664  
b Melvich . . . . . 064 13  
b Memsie . . . . . 034 64  
b Menai Bridge . . . . . 0248  
b Mendlesham . . . . . 044 94  
b Menmuir . . . . . 035 66  
b Menston . . . . . 0943  
L **Meopham** . . . . . 0474  
b Mere (Wilts) . . . . . 0747  
b Mereside . . . . . 073 129  
b Meriden . . . . . 0676  
b Merkland . . . . . 054 983  
L **Merstham** . . . . . 992 84  
b Merthyr Cynog  
(3 fig. nos.) . . . . . 087 489  
(6 fig. nos.) . . . . . 0874  
b Merthyr Tydfil . . . . . 0685  
b Metheringham . . . . . 0526  
b Methlick . . . . . 065 14  
b Methven . . . . . 073 884  
b Methwold . . . . . 0366  
b Mevagissey . . . . . 0726  
b Mexborough . . . . . 0709  
b Michaelchurch . . . . . 098 123  
b Micheldever . . . . . 096 289  
b Mickleton . . . . . 038 677  
b Mickle Trafford . . . . . 0244  
b Mid Calder . . . . . 0506  
b Middlesbrough . . . . . 0642  
b Middleton-on-Sea  
(West Sussex) 024 369  
b Middleton-on-the-  
Wolds . . . . . 037 781  
b Middleton Scriven 074 635  
b Middleton Stoney 086 989  
b Middlewich . . . . . 060 684

b Middle Woodford 072 273  
b Midhurst  
(4 fig. nos.) . . . . . 073 081  
(6 fig. nos.) . . . . . 0730  
b Midsomer Norton 0761  
b Mid Yell . . . . . 0957  
b Milborne Port . . . . . 0963  
b Milborne St.  
Andrew . . . . . 025 887  
b Mildenhall . . . . . 0638  
b Milfield . . . . . 066 86  
b Milford Haven  
(4 & 5 fig. nos.) 064 62  
(6 fig. nos.) . . . . . 0646  
b Milland . . . . . 042 876  
b Millisle . . . . . 0247  
b Millom . . . . . 0657  
b Millport . . . . . 0475  
b Milnthorpe . . . . . 044 82  
a Milstead . . . . . 079 583  
b Milton Abbas . . . . . 0258  
b Milton Abbot . . . . . 082 287  
b Milton Damerel . . . . . 040 926  
b Milton Keynes . . . . . 0908  
b Milverton . . . . . 0823  
b Minard  
(3 fig. nos.) . . . . . 054 66  
(5 fig. nos.) . . . . . 0546  
b Mindrum . . . . . 089 085  
b Minehead . . . . . 0643  
a Minster . . . . . 0795  
b Minsterley . . . . . 074 374  
b Minsterworth . . . . . 045 275  
b Mintlaw  
(4 fig. nos.) . . . . . 077 12  
(5 fig. nos.) . . . . . 0771  
b Mirfield . . . . . 0924  
b Miserden . . . . . 028 582  
b Mitchell . . . . . 087 251  
b Moberley . . . . . 056 587  
b Moccas . . . . . 098 17  
b Mochrum . . . . . 098 886  
b Modbury . . . . . 0548  
b Moelfre . . . . . 024 888  
b Moffat . . . . . 0683  
L **Mogador** . . . . . 9928  
b Moira . . . . . 0846  
b Mold . . . . . 0352  
a Mole Valley . . . . . 037 286  
b Moneymore  
(3 & 4 fig. nos.) 064 874  
(5 fig. nos.) . . . . . 064 87  
b Moniaive  
(3 fig. nos.) . . . . . 084 82  
(5 fig. nos.) . . . . . 0848  
b Monifieth . . . . . 0382  
b Monmouth . . . . . 0600  
b Montgomery . . . . . 068 681  
b Montrose . . . . . 0674

b Monymusk . . . . . 046 77  
b Moore . . . . . 092 574  
b Morchard Bishop 036 37  
b Morcott . . . . . 057 287  
b Morden . . . . . 092 945  
b Morebattle . . . . . 057 34  
b Morecambe . . . . . 0524  
a Moreton (Essex) . . . . . 027 783  
b Moreton-  
hampstead . . . . . 0647  
b Moreton-in-Marsh 0608  
b Morland . . . . . 093 14  
b Morley . . . . . 0532  
b Morpeth . . . . . 0670  
b Mortimer . . . . . 0734  
b Morton (Bourne) . . . . . 077 837  
b Morvern . . . . . 096 784  
b Morville . . . . . 074 631  
b Morwenstow . . . . . 028 883  
b Moscow  
(3 fig. nos.) . . . . . 056 07  
(5 fig. nos.) . . . . . 0560  
b Mossley . . . . . 045 75  
b Mossyard  
(3 fig. nos.) . . . . . 055 724  
(5 fig. nos.) . . . . . 0557  
b Mostyn . . . . . 0745  
b Motherwell . . . . . 0698  
b Mottram . . . . . 0457  
b Mountain Ash . . . . . 0443  
b Mountfield  
(3 fig. nos.) . . . . . 066 274  
(5 fig. nos.) . . . . . 066 27  
b Mouswald . . . . . 038 783  
b Moy . . . . . 086 87  
b Moylegrove  
(3 fig. nos.) . . . . . 023 986  
(6 fig. nos.) . . . . . 0239  
a Much Hadham . . . . . 027 984  
b Much Marcle . . . . . 053 184  
b Much Wenlock . . . . . 0952  
b Muckhart . . . . . 025 981  
b Muirhead . . . . . 0382  
b Muirkirk . . . . . 0290  
b Muir of Fowlis . . . . . 033 64  
b Muir-of-Ord . . . . . 0463  
b Mulbarton . . . . . 0508  
b Mulben . . . . . 054 26  
b Mullion . . . . . 0326  
b Munderfield . . . . . 088 53  
b Mundesley . . . . . 0263  
b Mundford . . . . . 084 287  
b Munloch . . . . . 046 381  
b Munslow . . . . . 058 476  
b Mursley . . . . . 029 672  
b Muthill . . . . . 076 481

Charge  
letter

**N**

<i>b</i> Nacton . . . . .	<b>047 388</b>	<i>b</i> Newcastle (Co. Down) . .	<b>039 67</b>	<i>b</i> Newtown (Powys)	<b>0686</b>
<i>b</i> Nailbourne . . . . .	<b>022 774</b>	<i>b</i> Newcastle (Staffs) . . . . .	<b>0782</b>	<i>b</i> Newtownards . .	<b>0247</b>
<i>b</i> Nailsea . . . . .	<b>0272</b>	<i>b</i> Newcastle Emlyn	<b>0239</b>	<i>b</i> Newtownbutler . .	<b>036 573</b>
<i>b</i> Nailsworth . . . . .	<b>045 383</b>	<i>b</i> Newcastle upon Tyne (6 fig. nos.) . .	<b>0632</b>	<i>b</i> Newtownhamilton	<b>0693</b>
<i>b</i> Nairn . . . . .	<b>0667</b>	(7 fig. nos. see Tyneside)		<i>b</i> Newtown	
<i>b</i> Nantgaredig (3 fig. nos.) . .	<b>026 788</b>	<i>b</i> New Cumnock (3 & 4 fig. nos.)	<b>029 04</b>	<i>b</i> Llantwit . . . . .	<b>0443</b>
(6 fig. nos.) . .	<b>0267</b>	(5 fig. nos.) . .	<b>0290</b>	<i>b</i> Newtownstewart (Co. Tyrone) . .	<b>066 26</b>
<i>b</i> Nantglyn . . . . .	<b>074 570</b>	<i>b</i> New Deer . . . . .	<b>077 13</b>	<i>b</i> Newtownyle (3 fig. nos.) . .	<b>082 85</b>
<i>b</i> Nantwich . . . . .	<b>0270</b>	<i>a</i> Newdigate . . . . .	<b>030 677</b>	(5 fig. nos.) . .	<b>0828</b>
<i>b</i> Nantyderry . . . . .	<b>0873</b>	<i>b</i> Newent . . . . .	<b>0531</b>	<i>b</i> Neyland (Dyfed) .	<b>0646</b>
<i>b</i> Naphill . . . . .	<b>024 024</b>	<i>b</i> New Galloway (3 fig. nos.) . .	<b>064 42</b>	<i>b</i> Nicholforest . . .	<b>022 877</b>
<i>b</i> Narberth . . . . .	<b>0834</b>	(5 fig. nos.) . .	<b>0644</b>	<i>b</i> Nigg . . . . .	<b>086 285</b>
<i>b</i> Narborough . . . . .	<b>0760</b>	<i>a</i> Newick . . . . .	<b>082 572</b>	<i>b</i> Nigg Station . . .	<b>086 286</b>
<i>b</i> Nayland (Colchester) . .	<b>0206</b>	<i>a</i> Newington . . . . .	<b>0795</b>	<i>b</i> Ninfield . . . . .	<b>0424</b>
<i>a</i> Nazeing . . . . .	<b>099 289</b>	<i>b</i> New Leake . . . . .	<b>020 584</b>	<i>b</i> Niton . . . . .	<b>0983</b>
<i>b</i> Neath . . . . .	<b>0639</b>	<i>b</i> New Luce . . . . .	<b>058 16</b>	<i>b</i> Nonington . . . . .	<b>0304</b>
<i>b</i> Nebo . . . . .	<b>097 46</b>	<i>b</i> Newmachar (4 fig. nos.) . .	<b>065 17</b>	<i>b</i> Norcott Brook . .	<b>092 573</b>
<i>b</i> Needham Market	<b>0449</b>	(5 fig. nos.) . .	<b>0651</b>	<i>b</i> Nordelph . . . . .	<b>036 68</b>
<i>b</i> Nefyn . . . . .	<b>0758</b>	<i>b</i> Newmarket . . . . .	<b>0638</b>	<i>b</i> Normanby-by- Spital . . . . .	<b>067 37</b>
<i>b</i> Nelson (Lancs) . .	<b>0282</b>	<i>b</i> New Mills (Derbys) . . . . .	<b>0663</b>	<i>b</i> Northallerton . .	<b>0609</b>
<i>b</i> Nelson (Mid Glam) . . .	<b>0443</b>	<i>b</i> Newmills (Fife) . .	<b>0383</b>	<i>b</i> Northampton . . .	<b>0604</b>
<i>b</i> Nesscliffe . . . . .	<b>074 381</b>	<i>b</i> New Milton . . . . .	<b>0425</b>	<i>b</i> Northbay . . . . .	<b>087 15</b>
<i>b</i> Netherbury . . . . .	<b>030 888</b>	<i>b</i> Newnham (Glos)	<b>059 455</b>	<i>b</i> North Berwick . .	<b>0620</b>
<i>b</i> Netherend . . . . .	<b>059 452</b>	<i>b</i> Newnham Bridge	<b>058 479</b>	<i>b</i> North Cadbury . .	<b>0963</b>
<i>b</i> Nether Stowey . . .	<b>0278</b>	<i>b</i> New Oakley . . . . .	<b>0383</b>	<i>b</i> North Cave . . . . .	<b>043 02</b>
<i>b</i> Nethybridge . . . .	<b>047 982</b>	<i>b</i> New Pitsligo . . . .	<b>077 17</b>	<i>b</i> North Cerney . . .	<b>028 583</b>
<i>b</i> Nettlebed . . . . .	<b>0491</b>	<i>b</i> Newport (Dyfed)	<b>0239</b>	<i>b</i> Northchapel . . .	<b>042 878</b>
<i>b</i> New Abbey (3 fig. nos.) . . .	<b>038 785</b>	<i>b</i> Newport (Gwent)	<b>0633</b>	<i>b</i> North Cowton . . .	<b>032 578</b>
(6 fig. nos.) . . .	<b>0387</b>	<i>b</i> Newport		<i>b</i> North Crawley . .	<b>023 065</b>
<i>b</i> New Aberdour . . .	<b>034 66</b>	(I. of Wight) . .	<b>0983</b>	<i>b</i> North Curry . . . .	<b>0823</b>
<i>b</i> Newark . . . . .	<b>0636</b>	<i>b</i> Newport (Salop) .	<b>0952</b>	<i>b</i> North Erradale . .	<b>044 585</b>
<i>b</i> Newbigging (Angus)		<i>b</i> Newport-on-Tay	<b>0382</b>	<i>b</i> North Grimston . .	<b>094 46</b>
(3 fig. nos.) . . .	<b>082 623</b>	<i>b</i> Newport Pagnell	<b>0908</b>	<i>b</i> Northiam . . . . .	<b>079 74</b>
(5 fig. nos.) . . .	<b>0382</b>	<i>b</i> Newquay (Cornwall)		<i>b</i> Northhill . . . . .	<b>076 727</b>
<i>b</i> Newbiggin-on- Lune . . . . .	<b>058 73</b>	(4 & 5 fig. nos.)	<b>063 73</b>	<i>b</i> North Kelsey . . .	<b>065 27</b>
<i>b</i> Newborough (Anglesey) . . . .	<b>024 879</b>	(6 fig. nos.) . . .	<b>0637</b>	<i>b</i> Northleach . . . .	<b>045 16</b>
<i>b</i> Newborough (Peterborough)	<b>073 123</b>	<i>b</i> New Quay (Dyfed)	<b>0545</b>	<i>b</i> North Marston . .	<b>029 667</b>
<i>b</i> Newbridge (Dumfries) . . . .	<b>0387</b>	<i>b</i> New Radnor . . . . .	<b>054 421</b>	<i>b</i> North Molton . . .	<b>059 84</b>
<i>b</i> Newbridge (Gwent) . . . . .	<b>0495</b>	<i>b</i> New Romney . . . .	<b>0679</b>	<i>b</i> North Newbald . .	<b>069 65</b>
<i>b</i> Newbridge-on- Wye . . . . .	<b>059 789</b>	<i>b</i> Newry . . . . .	<b>0693</b>	<i>b</i> Northhop . . . . .	<b>035 286</b>
<i>b</i> Newbrough (Hexham) . . . . .	<b>043 474</b>	<i>b</i> Newton Abbot . . .	<b>0626</b>	<i>b</i> North Petherton . .	<b>0278</b>
<i>b</i> Newburgh (Aberdeen) . . . .	<b>035 86</b>	<i>b</i> Newtonhill . . . . .	<b>0569</b>	<i>b</i> North Petherwin . .	<b>056 685</b>
<i>b</i> Newburgh (Fife) . .	<b>0337</b>	<i>b</i> Newton-le- Willows . . . . .	<b>092 52</b>	<i>b</i> North Rode . . . . .	<b>026 03</b>
<i>b</i> Newbury (Berks) . .	<b>0635</b>	<i>b</i> Newtonmore . . . .	<b>054 03</b>	<i>b</i> North Roe . . . . .	<b>080 63</b>
<i>b</i> Newby Bridge . . . .	<b>0448</b>	<i>b</i> Newton St. Cyres (3 fig. nos.) . . .	<b>039 285</b>	<i>b</i> North Ronaldsay	<b>085 73</b>
		(6 fig. nos.) . . .	<b>0392</b>	<i>b</i> North Shields (6 fig. nos.) . . .	<b>0632</b>
		<i>b</i> Newton Stewart	<b>0671</b>	(7 fig. nos. see Tyneside)	
		<i>b</i> Newton Tracey . . .	<b>027 185</b>	<i>b</i> North Somercotes	<b>050 785</b>
				<i>b</i> North Tamerton . .	<b>040 927</b>
				<i>b</i> North Tawton . . .	<b>083 782</b>
				<i>b</i> North Thoresby . .	<b>047 287</b>
				<i>b</i> North Tolsta . . . .	<b>085 189</b>
				<i>b</i> North Trowbridge	<b>0225</b>

Charge  
letter

b North Walsham . 0692  
 b Northwaterbridge 067 484  
 a North Weald . . . . 037 882  
 b Northwich . . . . . 0606  
 a Northwood . . . . . 092 74  
 b Norton . . . . . 095 271  
 b Norwich . . . . . 0603  
 a Norwood Hill . . . . . 0293  
 b Nottingham . . . . . 0602  
 b Nuneaton . . . . . 0203  
 b Nuneham  
   Courtenay . . . . . 086 738  
 b Nunney . . . . . 037 384  
 b Nunnington . . . . . 043 95  
 L **Nutfield Ridge** . 992 882  
 a Nutley . . . . . 082 571

O

b Oakamoor . . . . . 0538  
 b Oakford . . . . . 039 85  
 b Oakham . . . . . 0572  
 b Oakhill . . . . . 0749  
 b Oakley . . . . . 023 02  
 a Oakwood Hill . . . . . 030 679  
 b Oban . . . . . 0631  
 b Occold . . . . . 037 971  
 b Ochiltree . . . . . 029 07  
 b Odiham . . . . . 025 671  
 b Offley . . . . . 046 276  
 b Offshore . . . . . 0224  
 b Offton . . . . . 047 333  
 b Ogbourne St.  
   George . . . . . 067 284  
 b Ogmores Valley . . . . . 0656  
 b Okehampton . . . . . 0837  
 b Old Dailly . . . . . 046 587  
 b Oldmeldrum . . . . . 065 12  
 b Old Rayne . . . . . 046 45  
 b Ollaberry . . . . . 080 64  
 b Omagh . . . . . 0662  
 b Onecote . . . . . 053 88  
 a Ongar . . . . . 0277  
 b Onich . . . . . 085 53  
 b Orford (Suffolk) . . . . . 039 45  
 b Ormsary . . . . . 088 03  
 b Ormskirk . . . . . 0695  
 b Orphir . . . . . 085 681  
 L **Orpington** . . . . . 0689  
 b Orton (Cumbria) . . . . . 058 74  
 b Orton (Moray) . . . . . 034 388  
 b Osmotherley . . . . . 060 983  
 b Oswestry . . . . . 0691  
 L **Otford (Kent)** . 2  
  
 b Otley . . . . . 0943  
 b Otterburn . . . . . 0830  
 b Otterham Station 084 06

a Ottershaw . . . . . 093 287  
 b Ottery St. Mary  
   (4 fig. nos.) . . . . . 040 481  
   (5 fig. nos.) . . . . . 0404  
 b Oughtibridge . . . . . 074 286  
 b Oundle . . . . . 0832  
 b Ousden . . . . . 063 879  
 b Out Skerries . . . . . 080 65  
 b Overbury . . . . . 038 689  
 b Overstrand . . . . . 026 378  
 b Overton (Lancs) . . . . . 052 471  
 b Overton-on-Dee . . . . . 097 873  
 b Owersby Moor . . . . . 067 382  
 b Owslebury . . . . . 096 274  
 b Owston Ferry . . . . . 042 772  
 b Oxenwood . . . . . 026 489  
 b Oxford . . . . . 0865  
 a Oxshott . . . . . 037 284  
 L **Oxted**  
   (4 fig. nos.) . . . . . 9921  
   (6 fig. nos.) . . . . . 9924  
 b Oxton . . . . . 057 85

P

a Paddock Wood . . . . . 089 283  
 b Padgate . . . . . 0925  
 b Padiham . . . . . 0282  
 b Padstow . . . . . 0841  
 b Pagham  
   (4 & 5 fig. nos.) 024 32  
   (6 fig. nos.) . . . . . 0243  
 b Paignton . . . . . 0803  
 b Painscastle . . . . . 049 75  
 b Painswick . . . . . 0452  
 b Pakenham . . . . . 0359  
 b Palnackie . . . . . 055 660  
 b Pangbourne . . . . . 073 57  
 b Pantydwr . . . . . 059 788  
 b Papa Stour . . . . . 059 573  
 b Papa Westray . . . . . 085 74  
 b Par . . . . . 072 681  
 b Parbold . . . . . 025 76  
 b Parkgate  
   (3 fig. nos.) . . . . . 038 786  
   (5 fig. nos.) . . . . . 0387  
 b Parkstone . . . . . 0202  
 a Park Street . . . . . 0727  
 b Parracombe . . . . . 059 83  
 b Parton . . . . . 064 47  
 a Partridge Green . . . . . 0403  
 b Parwich (Derby) . . . . . 033 525  
 b Passfield . . . . . 042 877  
 b Patching . . . . . 090 674  
 b Patna . . . . . 0292  
 b Pattrington . . . . . 0964  
 b Pattingham . . . . . 0902  
 b Pattishall . . . . . 0327

b Paulerspury . . . . . 032 733  
 b Paxford . . . . . 038 678  
 b Peacehaven . . . . . 079 14  
 b Peasehall . . . . . 072 879  
 b Peasmarsh . . . . . 079 721  
 b Peat Inn . . . . . 033 484  
 b Peatling Magna . . . . . 053 758  
 b Peebles . . . . . 0721  
 b Peel . . . . . 062 484  
 b Peldon . . . . . 020 635  
 b Pellsall . . . . . 0922  
 b Pembridge . . . . . 054 47  
 b Pembroke . . . . . 0646  
 a Pembury . . . . . 089 282  
 b Penarth . . . . . 0222  
 b Pencader  
   (3 fig. nos.) . . . . . 055 934  
   (6 fig. nos.) . . . . . 0559  
 b Pencaitland . . . . . 0875  
 b Penclawdd  
   (3 & 4 fig. nos.) 044 123  
   (6 fig. nos.) . . . . . 0792  
 b Pencoed . . . . . 0656  
 b Pencombe . . . . . 088 55  
 b Pendine  
   (3 fig. nos.) . . . . . 099 45  
   (6 fig. nos.) . . . . . 0994  
 b Penhow . . . . . 0633  
 b Penicuik . . . . . 0968  
 b Penketh . . . . . 092 572  
 b Penkridge . . . . . 078 571  
 b Penmachno . . . . . 069 03  
 b Penmaen  
   (3 fig. nos.) . . . . . 044 125  
   (6 fig. nos.) . . . . . 0792  
 b Penmaenmawr . . . . . 0492  
 b Penn . . . . . 049 481  
 b Pennal . . . . . 065 475  
 b Pennant . . . . . 069 174  
 b Pennyghael . . . . . 068 14  
 b Penrhyndeudraeth 0766  
 b Penrith . . . . . 0768  
 a Penshurst . . . . . 0892  
 b Pentraeth . . . . . 024 870  
 b Pentre Berw . . . . . 0248  
 b Pentrefoelas . . . . . 069 05  
 b Pentrych . . . . . 0222  
 b Penybont . . . . . 059 787  
 b Penygroes . . . . . 0286  
 b Penzance . . . . . 0736  
 b Perranporth . . . . . 087 257  
 b Pershore . . . . . 0386  
 b Perth . . . . . 0738  
 b Peterborough . . . . . 0733  
 b Peterchurch . . . . . 098 16  
 b Peterhead . . . . . 0779  
 b Peterlee . . . . . 0783  
 b Petersfield . . . . . 0730

*Charge  
letter*

<i>b</i> Peterston-super- Ely . . . . .	<b>0446</b>	<i>b</i> Pontypool (4 & 5 fig. nos.)	<b>049 55</b>	<i>b</i> Poundsgate . . . . .	<b>036 43</b>
<i>b</i> Petham . . . . .	<b>022 770</b>	(6 fig. nos.) . . . . .	<b>0495</b>	<i>b</i> Powburn . . . . .	<b>066 578</b>
<i>b</i> Pett . . . . .	<b>042 486</b>	<i>b</i> Pontypridd . . . . .	<b>0443</b>	<i>b</i> Powerstock . . . . .	<b>030 885</b>
<i>b</i> Petworth . . . . .	<b>0798</b>	<i>b</i> Poole . . . . .	<b>0202</b>	<i>b</i> Poynings . . . . .	<b>079 156</b>
<i>b</i> Pewsey . . . . .	<b>067 26</b>	<i>b</i> Poolewe . . . . .	<b>044 586</b>	<i>b</i> Poynton . . . . .	<b>0625</b>
<i>b</i> Philipstoun . . . . .	<b>050 683</b>	<i>b</i> Pooley Bridge . . . . .	<b>085 36</b>	<i>b</i> Poyntzfield . . . . .	<b>038 18</b>
<i>b</i> Pickering . . . . .	<b>0751</b>	<i>b</i> Porlock . . . . .	<b>0643</b>	<i>b</i> Poyntzpass . . . . .	<b>076 286</b>
<i>b</i> Pickmere . . . . .	<b>056 589</b>	<i>b</i> Portadown . . . . .	<b>0762</b>	<i>b</i> Praze . . . . .	<b>0209</b>
<i>b</i> Piddletrenthide . . . . .	<b>030 04</b>	<i>b</i> Portaferry . . . . .	<b>024 77</b>	<i>b</i> Prestatyn . . . . .	<b>074 56</b>
<i>b</i> Piercebridge . . . . .	<b>032 574</b>	<i>b</i> Port Askaig (3 fig. nos.) . . . . .	<b>049 684</b>	<i>b</i> Prestbury . . . . .	<b>0625</b>
<i>b</i> Pill . . . . .	<b>027 581</b>	(5 fig. nos.) . . . . .	<b>0496</b>	<i>b</i> Presteigne . . . . .	<b>0544</b>
<i>b</i> Pilling . . . . .	<b>039 130</b>	<i>b</i> Portavogie . . . . .	<b>024 77</b>	<i>b</i> Preston (Dorset) . . . . .	<b>0305</b>
<i>b</i> Pilning . . . . .	<b>045 45</b>	<i>b</i> Port Charlotte (3 fig. nos.) . . . . .	<b>049 685</b>	<i>b</i> Preston (Kent) . . . . .	<b>022 781</b>
<i>b</i> Pilton . . . . .	<b>074 989</b>	(5 fig. nos.) . . . . .	<b>0496</b>	<i>b</i> Preston (Lancs) . . . . .	<b>0772</b>
<i>b</i> Pinchbeck Bars . . . . .	<b>077 587</b>	<i>b</i> Port Dinorwic . . . . .	<b>0248</b>	<i>b</i> Preston Candover . . . . .	<b>025 687</b>
<i>b</i> Pinwherry (3 fig. nos.) . . . . .	<b>046 584</b>	<i>b</i> Port Ellen . . . . .	<b>0496</b>	<i>b</i> Preston Capes . . . . .	<b>032 736</b>
(5 fig. nos.) . . . . .	<b>0465</b>	<i>b</i> Port Erin . . . . .	<b>0624</b>	<i>b</i> Prestonpans . . . . .	<b>0875</b>
<i>b</i> Pipe Gate . . . . .	<b>063 081</b>	<i>b</i> Port Glasgow . . . . .	<b>0475</b>	<i>b</i> Prestwick . . . . .	<b>0292</b>
<i>b</i> Pipers Pool (3 fig. nos.) . . . . .	<b>056 686</b>	<i>b</i> Portglenone . . . . .	<b>0266</b>	<i>b</i> Prickwillow . . . . .	<b>035 388</b>
(5 fig. nos.) . . . . .	<b>0566</b>	<i>b</i> Porth . . . . .	<b>0443</b>	<i>b</i> Princes Risborough . . . . .	<b>084 44</b>
<i>b</i> Pirnmill . . . . .	<b>077 085</b>	<i>b</i> Porthcawl (4 fig. nos.) . . . . .	<b>065 671</b>	<i>b</i> Princetown . . . . .	<b>082 289</b>
<i>b</i> Pirton (Herts) . . . . .	<b>046 278</b>	(6 fig. nos.) . . . . .	<b>0656</b>	<i>b</i> Privett . . . . .	<b>073 088</b>
<i>b</i> Pitcaple . . . . .	<b>046 76</b>	<i>b</i> Porthmadog . . . . .	<b>0766</b>	<i>b</i> Prudhoe . . . . .	<b>0661</b>
<i>b</i> Pitlochry . . . . .	<b>0796</b>	<i>b</i> Porthtowan . . . . .	<b>0209</b>	<i>b</i> Puddletown (3 fig. nos.) . . . . .	<b>030 584</b>
<i>a</i> Plaistow . . . . .	<b>040 388</b>	<i>b</i> Port Isaac . . . . .	<b>020 888</b>	(6 fig. nos.) . . . . .	<b>0305</b>
<i>L</i> <b>Plaxtol</b> . . . . .	<b>9</b>	<i>b</i> Portishead . . . . .	<b>0272</b>	<i>b</i> Pudsey . . . . .	<b>0532</b>
<i>a</i> Pleshey . . . . .	<b>024 537</b>	<i>b</i> Portland . . . . .	<b>0305</b>	<i>b</i> Pulborough (West Sussex) . . . . .	<b>079 82</b>
<i>b</i> Plocton . . . . .	<b>059 984</b>	<i>b</i> Portmahomack . . . . .	<b>086 287</b>	<i>b</i> Pulham Market . . . . .	<b>037 976</b>
<i>a</i> Pluckley . . . . .	<b>023 384</b>	<i>b</i> Portnahaven (3 fig. nos.) . . . . .	<b>049 686</b>	<i>b</i> Pumpsaint (3 fig. nos.) . . . . .	<b>055 85</b>
<i>b</i> Plumpton (East Sussex) . . . . .	<b>0273</b>	(5 fig. nos.) . . . . .	<b>0496</b>	(6 fig. nos.) . . . . .	<b>0558</b>
<i>b</i> Plumpton (Penrith) . . . . .	<b>076 884</b>	<i>b</i> Portnalong . . . . .	<b>047 872</b>	<i>b</i> Puncheston (3 fig. nos.) . . . . .	<b>034 882</b>
<i>b</i> Plumtree . . . . .	<b>060 77</b>	<i>b</i> Port-of-Menteith . . . . .	<b>087 75</b>	(6 fig. nos.) . . . . .	<b>0348</b>
<i>b</i> Plymouth . . . . .	<b>0752</b>	<i>b</i> Port-of-Ness . . . . .	<b>085 181</b>	<i>L</i> <b>Purfleet</b> (4 fig. nos.) . . . . .	<b>040 26</b>
<i>b</i> Plymtree . . . . .	<b>088 47</b>	<i>b</i> Portpatrick . . . . .	<b>077 681</b>	(6 fig. nos.) . . . . .	<b>0708</b>
<i>b</i> Pocklington . . . . .	<b>075 92</b>	<i>b</i> Portreath . . . . .	<b>0209</b>	<i>b</i> Puriton . . . . .	<b>0278</b>
<i>b</i> Polegate . . . . .	<b>032 12</b>	<i>b</i> Portree . . . . .	<b>0478</b>	<i>b</i> Pwllheli . . . . .	<b>0758</b>
<i>b</i> Polmont . . . . .	<b>0324</b>	<i>b</i> Portrush . . . . .	<b>0265</b>	<i>b</i> Pymore . . . . .	<b>035 387</b>
<i>b</i> Polperro . . . . .	<b>0503</b>	<i>b</i> Port St. Mary . . . . .	<b>0624</b>		
<i>b</i> Polruan . . . . .	<b>072 687</b>	<i>b</i> Portsatho . . . . .	<b>087 258</b>		
<i>b</i> Pomeroy . . . . .	<b>086 87</b>	<i>b</i> Port Seton . . . . .	<b>0875</b>		
<i>b</i> Pontardawe . . . . .	<b>0792</b>	<i>b</i> Portsmouth . . . . .	<b>0705</b>		
<i>b</i> Pontardulais . . . . .	<b>0792</b>	<i>b</i> Portsoy . . . . .	<b>0261</b>		
<i>b</i> Pontefract . . . . .	<b>0977</b>	<i>b</i> Portstewart . . . . .	<b>026 583</b>		
<i>b</i> Ponteland . . . . .	<b>0661</b>	<i>b</i> Port Talbot . . . . .	<b>0639</b>		
<i>b</i> Ponterywd . . . . .	<b>097 085</b>	<i>b</i> Port William (3 fig. nos.) . . . . .	<b>098 87</b>		
<i>b</i> Pontrhydfendigaid	<b>097 45</b>	(5 fig. nos.) . . . . .	<b>0988</b>		
<i>b</i> Pontrhydygroes . . . . .	<b>097 422</b>	<i>b</i> Potter Heigham (3 fig. nos.) . . . . .	<b>069 27</b>		
<i>b</i> Pontshaen (3 fig. nos.) . . . . .	<b>054 555</b>	(6 fig. nos.) . . . . .	<b>0692</b>		
(6 fig. nos.) . . . . .	<b>0545</b>	<i>a</i> Potters Bar . . . . .	<b>0707</b>		
<i>b</i> Pontyates . . . . .	<b>0269</b>	<i>b</i> Potton . . . . .	<b>0767</b>		
<i>b</i> Pontyberem . . . . .	<b>0269</b>	<i>b</i> Poulton (Glos) . . . . .	<b>028 585</b>		
<i>b</i> Pontybodkin . . . . .	<b>0352</b>	<i>b</i> Poulton-le-Fylde . . . . .	<b>0253</b>		
<i>b</i> Pontycymmer . . . . .	<b>0656</b>				

**Q**

<i>b</i> Quainton . . . . .	<b>029 675</b>
<i>b</i> Quatt . . . . .	<b>0746</b>
<i>b</i> Queens Head . . . . .	<b>069 188</b>
<i>b</i> Quidenham . . . . .	<b>095 387</b>
<i>b</i> Quorn . . . . .	<b>0509</b>

**R**

<i>b</i> Raasay . . . . .	<b>047 862</b>
<i>b</i> Rackenford . . . . .	<b>088 488</b>
<i>b</i> Radcliffe-on-Trent	<b>060 73</b>

Charge  
letter

a Radlett . . . . .	092 76	b Rhoslaner- chrugog . . . . .	0978	b Rosehall . . . . .	054 984
b Radnage . . . . .	024 026	b Rhosneigr . . . . .	0407	b Roseheartly . . . . .	034 67
b Radstock . . . . .	0761	b Rhu . . . . .	0436	a Roselands . . . . .	099 285
b Radwinter . . . . .	079 987	b Rhuddlan . . . . .	0745	b Roslea . . . . .	036 575
b Radyr (St. Glam)	0222	b Rhydlewis . . . . .	023 975	b Rossendale . . . . .	0706
b Raglan . . . . .	0291	b Rhydyrnain . . . . .	034 141	b Rossett . . . . .	0244
b Rainford . . . . .	074 488	b Rhyl . . . . .	0745	b Ross-on-Wye . . . . .	0989
L <b>Rainham</b>		b Rhymney . . . . .	0685	b Rostrevor . . . . .	069 37
(Essex) . . . . .	040 27	b Rhynie . . . . .	046 46	b Rothbury . . . . .	0669
b Rait . . . . .	082 17	b Ribchester . . . . .	025 484	b Rotherby . . . . .	066 475
b Rampton . . . . .	077 784	b Riccall . . . . .	075 784	a Rotherfield	
b Ramsbottom . . . . .	070 682	b Richards Castle . . . . .	058 474	(East Sussex) . . . . .	089 285
b Ramsden . . . . .	099 386	b Richhill . . . . .	0762	b Rotherfield Greys	049 17
b Ramsey (Cambs)	0487	b Richmond		b Rotherham . . . . .	0709
b Ramsey (Essex)	0255	(North Yorks) . . . . .	0748	b Rothes . . . . .	034 03
b Ramsey (I.O.M.) . . . . .	0624	b Rickling . . . . .	079 988	b Rothesay . . . . .	0700
b Randalstown . . . . .	084 94	a Rickmansworth . . . . .	0923	b Rothiemay . . . . .	046 681
b Rangeworthy		b Ridgewell . . . . .	044 085	b Rothienorman . . . . .	065 181
(3 fig. nos.) . . . . .	045 422	b Ridgmont . . . . .	052 528	b Rousay . . . . .	085 682
(6 fig. nos.) . . . . .	0454	b Ridgway Cross . . . . .	088 684	b Rowhedge . . . . .	020 628
b Rankinston . . . . .	029 259	b Riding Mill . . . . .	043 482	b Rowlands Castle	
b Rasharkin . . . . .	026 653	b Rillington . . . . .	094 42	(4 fig. nos.) . . . . .	070 541
b Rathfriland . . . . .	082 06	b Ringford . . . . .	055 722	(6 fig. nos.) . . . . .	0705
b Rathlin . . . . .	026 57	b Ringmer . . . . .	0273	b Rowlands Gill . . . . .	0207
b Rattlesden . . . . .	044 93	b Ringwood		b Roxburgh . . . . .	057 35
b Raughton Head . . . . .	069 96	(4 & 5 fig. nos.) . . . . .	042 54	b Roxton (S.	
b Ravenglass . . . . .	065 77	(6 fig. nos.) . . . . .	0425	Humberside) . . . . .	0469
b Ravensingham . . . . .	050 846	b Ripe . . . . .	032 183	a Roxwell . . . . .	024 548
b Ravensworth . . . . .	093 15	b Ripley (Derbys) . . . . .	0773	b Royal Bath &	
b Rawdon . . . . .	0532	b Ripon . . . . .	0765	West . . . . .	0749
L <b>Rayleigh</b> . . . . .	0268	b Risca . . . . .	0633	b Royal Show . . . . .	0203
b Reading . . . . .	0734	b Risegate . . . . .	077 586	a Roydon (Essex) . . . . .	027 979
b Rearsby . . . . .	066 474	b Riseley . . . . .	023 063	b Royston (Herts) . . . . .	0763
b Reawick . . . . .	059 586	b Riverside . . . . .	063 583	b Ruabon . . . . .	0978
b Reay . . . . .	084 781	b Roade . . . . .	0604	a Rudgwick . . . . .	040 372
b Redbourn . . . . .	058 285	b Roadhead . . . . .	069 78	b Rudyard . . . . .	053 833
b Redbrook Maelor . . . . .	094 873	a Robertsbridge . . . . .	0580	b Rufford (Lancs) . . . . .	0704
b Redcar . . . . .	0642	b Rocester . . . . .	0889	b Rufforth (York) . . . . .	090 483
b Redditch . . . . .	0527	b Rochdale . . . . .	0706	b Rugby . . . . .	0788
L <b>Redhill</b> . . . . .	9928	b Rochdale (Cornwall) . . . . .	0726	b Rugeley . . . . .	088 94
b Redruth . . . . .	0209	b Rock		a Ruislip (Middlesex)	
b Reedness . . . . .	040 584	(Kidderminster) . . . . .	0299	(5 fig. nos.) . . . . .	089 56
L <b>Reigate</b>		b Rockbourne . . . . .	072 53	(6 fig. nos.) . . . . .	0895
(5 fig. nos.) . . . . .	992 82	b Rockcliffe		b Rumford (Bodmin)	084 14
(6 fig. nos.) . . . . .	9928	b Rockcliffe		b Runcorn	
b Rendham . . . . .	072 878	(Cumbria) . . . . .	022 874	(5 fig. nos.) . . . . .	092 85
b Resolven . . . . .	0639	b Rockcliffe (Kirkcudbright)		(6 fig. nos.) . . . . .	0928
b Reston . . . . .	039 04	(3 fig. nos.) . . . . .	055 663	b Runfold . . . . .	025 18
b Retford . . . . .	0777	(6 fig. nos.) . . . . .	0556	b Rushden . . . . .	0933
b Rhandirmwyn		b Rockingham . . . . .	0536	a Rushlake Green . . . . .	0435
(3 fig. nos.) . . . . .	055 06	b Rodmarton . . . . .	028 584	b Rushton Spencer . . . . .	026 06
(6 fig. nos.) . . . . .	0550	b Rogart . . . . .	040 84	b Ruskington (Lincs)	0526
b Rhayader . . . . .	0597	b Rogate		a Rusper . . . . .	029 384
b Rhiw . . . . .	075 888	(West Sussex) . . . . .	073 080	b Rustington (West Sussex)	
b Rhoose . . . . .	0446	L <b>Romford</b>		(4 & 5 fig. nos.) . . . . .	090 62
b Rhos (Dyfed)		(Essex) . . . . .	0708	(6 fig. nos.) . . . . .	0903
(3 fig. nos.) . . . . .	043 786	b Romsey (Hants) . . . . .	0794	b Ruthin . . . . .	082 42
(6 fig. nos.) . . . . .	0437	b Romsley (Worcs)	0562	b Ryde . . . . .	0983
		b Ropley . . . . .	096 277	b Rye (East Sussex)	0797

Charge  
letter

b Ryton (Salop) . . . **095 287**  
 b Ryton (Tyne and Wear)  
 (4 fig. nos.) . . . **089 422**  
 (7 fig. nos.  
 see Tyneside)

**S**

b Saddleworth . . . **045 77**  
 b Saffron Walden . . . **0799**  
 b St. Agnes . . . . . **087 255**  
 a St. Albans . . . . . **0727**  
 b St. Andrews . . . . . **0334**  
 b St. Annes . . . . . **0253**  
 b St. Asaph . . . . . **0745**  
 b St. Athan . . . . . **0446**  
 b St. Austell . . . . . **0726**  
 b St. Benets . . . . . **069 262**  
 b St. Boswells . . . . . **0835**  
 b St. Buryan . . . . . **073 672**  
 b St. Clears . . . . . **0994**  
 b St. Columb . . . . . **0637**  
 b St. Cross . . . . . **098 682**  
 b St. Cyrus . . . . . **067 485**  
 b St. Davids . . . . . **0437**  
 b St. Day . . . . . **0209**  
 b St. Fergus . . . . . **077 983**  
 b St. Field (see Saintfield)  
 b St. Fillans . . . . . **076 485**  
 b St. Gennys . . . . . **084 03**  
 b St. Germans  
 (Cornwall) . . . . . **0503**  
 b St. Germans  
 (Norfolk) . . . . . **055 385**  
 b St. Helens . . . . . **0744**  
 b St. Ives (Cambs). **0480**  
 b St. Johns . . . . . **062 471**  
 b St. Keverne . . . . . **0326**  
 b St. Mabyn . . . . . **020 884**  
 b St. Margaret's  
 Hope . . . . . **085 683**  
 b St. Mary Bourne. **026 473**  
 b St. Mawes . . . . . **0326**  
 b St. Mawgan (Newquay)  
 (3 fig. nos.) . . . . . **063 74**  
 (6 fig. nos.) . . . . . **0637**  
 b St. Michaels . . . . . **099 58**  
 b St. Monans . . . . . **033 37**  
 b St. Nicholas (Dyfed)  
 (3 fig. nos.) . . . . . **034 85**  
 (6 fig. nos.) . . . . . **0348**  
 b St. Osyth . . . . . **0255**  
 b St. Weonards . . . . . **098 18**  
 b Saintfield . . . . . **0238**  
 b Salcombe . . . . . **054 884**  
 b Salen . . . . . **096 785**  
 b Salisbury . . . . . **0722**  
 b Salsburgh . . . . . **069 887**

b Saltash . . . . . **075 55**  
 b Saltcoats . . . . . **0294**  
 b Saltfleetby . . . . . **050 783**  
 b Saltford  
 (4 fig. nos.) . . . . . **022 17**  
 (6 fig. nos.) . . . . . **0225**  
 b Sambrook . . . . . **095 279**  
 b Samlesbury . . . . . **077 477**  
 b Sanday (Orkney) **085 75**  
 b Sandbach (Cheshire)  
 (4 & 5 fig. nos.) **093 67**  
 (6 fig. nos.) . . . . . **0270**  
 b Sandbank (Argyll) **036 985**  
 b Sandhead . . . . . **077 683**  
 a Sandhurst . . . . . **058 085**  
 b Sandiacre . . . . . **0602**  
 b Sandiway . . . . . **0606**  
 b Sandness . . . . . **059 587**  
 b Sandon (Staffs) . . . . . **088 97**  
 b Sandown  
 (I. of Wight) . . . . . **0983**  
 b Sandwich (Deal) . . . . . **0304**  
 b Sandwich  
 (Orkney) . . . . . **085 684**  
 b Sandwich  
 (Shetland) . . . . . **095 05**  
 b Sandy (Beds) . . . . . **0767**  
 b Sanquhar  
 (3 & 4 fig. nos.) **065 92**  
 (5 fig. nos.) . . . . . **0659**  
 b Sapcote . . . . . **045 527**  
 b Sark . . . . . **048 183**  
 b Sarkbank . . . . . **046 13**  
 b Satterthwaite . . . . . **022 984**  
 b Sauchen . . . . . **033 03**  
 b Saughall . . . . . **0244**  
 b Saundby . . . . . **042 784**  
 b Saundersfoot . . . . . **0834**  
 b Sawley . . . . . **076 586**  
 b Saxby-all-Saints. **065 261**  
 b Saxmundham . . . . . **0728**  
 b Saxthorpe . . . . . **026 387**  
 b Scalford . . . . . **066 476**  
 b Scalloway . . . . . **059 588**  
 b Scalpay . . . . . **085 984**  
 b Scarborough . . . . . **0723**  
 b Scarinish . . . . . **087 92**  
 b Scarisbrick . . . . . **0704**  
 b Scarista . . . . . **085 985**  
 b Scarp . . . . . **085 986**  
 b Scatwell . . . . . **099 76**  
 a Scaynes Hill . . . . . **044 486**  
 b Schivas . . . . . **035 87**  
 b Scillonia . . . . . **0720**  
 b Scone . . . . . **0738**  
 b Scotby . . . . . **022 872**  
 b Scotlandwell . . . . . **059 284**  
 b Scots Gap . . . . . **067 074**  
 b Scourie . . . . . **0971**

b Screamby . . . . . **075 485**  
 b Scunthorpe . . . . . **0724**  
 b Seaford  
 (East Sussex) . . . . . **0323**  
 b Seaforde  
 (Co. Down) . . . . . **039 687**  
 b Seagry . . . . . **0249**  
 b Seaham . . . . . **0783**  
 b Seahouses . . . . . **0665**  
 b Seal Sands . . . . . **0642**  
 b Searby . . . . . **065 262**  
 b Seascale . . . . . **0940**  
 b Seaton (Devon) . . . . . **0297**  
 b Seaton Delaval  
 (6 fig. nos.) . . . . . **0632**  
 (7 fig. nos.  
 see Tyneside)  
 b Seaview . . . . . **098 371**  
 b Sedbergh . . . . . **0587**  
 b Sedgefield . . . . . **0740**  
 b Sedgley . . . . . **090 73**  
 b Sedgwick . . . . . **0448**  
 b Sedlescombe . . . . . **042 487**  
 b Seend . . . . . **038 082**  
 b Seifton . . . . . **058 473**  
 b Seighford . . . . . **078 575**  
 b Selborne . . . . . **042 050**  
 b Selby (Nth. Yorks) **0757**  
 b Selkirk . . . . . **0750**  
 b Sellindge (Kent) . . . . . **030 381**  
 b Selling  
 (Faversham) . . . . . **022 785**  
 b Selsey . . . . . **0243**  
 b Selside . . . . . **053 983**  
 b Selsted . . . . . **030 383**  
 b Senghenydd . . . . . **0222**  
 b Sennen . . . . . **073 687**  
 b Sennybridge . . . . . **087 482**  
 b Settle . . . . . **072 92**  
 L **Sevenoaks . . . . . 9**  
 b Seven Sisters . . . . . **0639**  
 b Severn Stoke . . . . . **090 567**  
 b Shaftesbury . . . . . **0747**  
 b Shaldon (Devon). **062 687**  
 b Shanklin  
 (4 fig. nos.) . . . . . **098 386**  
 (6 fig. nos.  
 see Isle of Wight)  
 b Shap . . . . . **093 16**  
 a Sharpthorne . . . . . **0342**  
 b Shaugh Prior . . . . . **075 539**  
 b Shaw . . . . . **0706**  
 b Shawbost . . . . . **085 171**  
 b Shawbury . . . . . **0939**  
 b Shebbear . . . . . **040 928**  
 a Sheering . . . . . **027 989**  
 a Sheerness . . . . . **0795**  
 b Sheffield . . . . . **0742**

*Charge  
letter*

<i>b</i> Shelsley		<i>b</i> Skenfrith		<i>b</i> South Rauceby . . .	<b>052 98</b>
Beauchamp . . .	<b>088 65</b>	(3 fig. nos.) . . .	<b>060 084</b>	<i>b</i> Southrepps . . . . .	<b>026 379</b>
<i>b</i> Shenstone . . . . .	<b>0543</b>	(6 fig. nos.) . . .	<b>0600</b>	<i>b</i> Southrop . . . . .	<b>036 785</b>
<i>b</i> Shephall . . . . .	<b>043 888</b>	<i>b</i> Skewen . . . . .	<b>0792</b>	<i>b</i> South Shields	
<i>b</i> Shepherdswell . . .	<b>0304</b>	<i>b</i> Skipness		(6 fig. nos.) . . .	<b>0632</b>
<i>b</i> Shepshed . . . . .	<b>0509</b>	(3 fig. nos.) . . .	<b>088 06</b>	(7 fig. nos.	
<i>b</i> Shepton Mallet . . .	<b>0749</b>	(5 fig. nos.) . . .	<b>0880</b>	see Tyneside)	
<i>b</i> Sherborne		<i>b</i> Skipsea . . . . .	<b>026 286</b>	<i>b</i> Southwaite . . . . .	<b>069 93</b>
(Dorset) . . . . .	<b>0935</b>	<i>b</i> Skipton . . . . .	<b>0756</b>	<i>b</i> South Walsham . . .	<b>060 549</b>
<i>b</i> Sherburn		<i>b</i> Skirlaugh . . . . .	<b>0401</b>	<i>a</i> Southwater . . . . .	<b>0403</b>
(Nth. Yorks) . . .	<b>0944</b>	<i>b</i> Skirling (Biggar)		<i>b</i> Southwell . . . . .	<b>0636</b>
<i>a</i> Shere . . . . .	<b>048 641</b>	(3 fig. nos.) . . .	<b>089 96</b>	<i>b</i> Southwick	
<i>b</i> Sheriff Hutton . . .	<b>034 77</b>	(5 fig. nos.) . . .	<b>0899</b>	(3 fig. nos.) . . .	<b>038 778</b>
<i>b</i> Sheringham . . . . .	<b>0263</b>	<i>b</i> Slaidburn . . . . .	<b>020 06</b>	(5 fig. nos.) . . .	<b>0387</b>
<i>b</i> Shieldaig . . . . .	<b>052 05</b>	<i>b</i> Slaley . . . . .	<b>043 473</b>	<i>b</i> Southwold . . . . .	<b>0502</b>
<i>b</i> Shilbottle . . . . .	<b>066 575</b>	<i>b</i> Slamannan . . . . .	<b>032 485</b>	<i>b</i> Spalding . . . . .	<b>0775</b>
<i>b</i> Shillington . . . . .	<b>046 277</b>	<i>b</i> Sleaford . . . . .	<b>0529</b>	<i>b</i> Spalford . . . . .	<b>052 277</b>
<i>b</i> Shipston-on-		<i>b</i> Sliderry . . . . .	<b>077 087</b>	<i>b</i> Sparsholt . . . . .	<b>096 272</b>
Stour . . . . .	<b>0608</b>	<i>b</i> Sligachan . . . . .	<b>047 852</b>	<i>b</i> Spaxton . . . . .	<b>027 867</b>
<i>b</i> Shipton-under-		<i>b</i> Slindon . . . . .	<b>024 365</b>	<i>b</i> Spean Bridge . . . .	<b>039 781</b>
Wychwood . . . . .	<b>0993</b>	<i>a</i> Slinfold . . . . .	<b>0403</b>	<i>b</i> Spennymoor . . . . .	<b>0388</b>
<i>b</i> Shirenewton . . . . .	<b>029 17</b>	<i>a</i> Slough . . . . .	<b>0753</b>	<i>b</i> Spetchley . . . . .	<b>090 565</b>
<i>a</i> Shirley Moor . . . . .	<b>023 389</b>	<i>b</i> Smailholm . . . . .	<b>057 36</b>	<i>b</i> Spey Bay . . . . .	<b>034 387</b>
<i>b</i> Shirwell . . . . .	<b>027 182</b>	<i>b</i> Smallburgh . . . . .	<b>069 260</b>	<i>b</i> Spilsby . . . . .	<b>0790</b>
<i>b</i> Shiskine . . . . .	<b>077 086</b>	<i>a</i> Smallfield . . . . .	<b>034 284</b>	<i>b</i> Spofforth . . . . .	<b>093 782</b>
<i>a</i> Shoeburyness . . . .	<b>037 08</b>	<i>b</i> Smallwood . . . . .	<b>047 75</b>	<i>b</i> Springfield	
<i>b</i> Shoreham-by-Sea		<i>a</i> Smarden . . . . .	<b>023 377</b>	(3 fig. nos.) . . .	<b>036 589</b>
(4 & 5 fig. nos.)	<b>079 17</b>	<i>b</i> Snape . . . . .	<b>072 888</b>	(5 fig. nos.) . . .	<b>0365</b>
(6 fig. nos.) . . . .	<b>0273</b>	<i>a</i> Snodland . . . . .	<b>0634</b>	<i>b</i> Stadhampton . . . .	<b>0865</b>
<i>L</i> <b>Shorne</b> . . . . .	<b>047 482</b>	<i>b</i> Sollas . . . . .	<b>087 66</b>	<i>b</i> Staffin . . . . .	<b>047 062</b>
<i>b</i> Shotley . . . . .	<b>047 334</b>	<i>b</i> Somerby . . . . .	<b>066 477</b>	<i>b</i> Stafford . . . . .	<b>0785</b>
<i>b</i> Shottisham . . . . .	<b>0394</b>	<i>b</i> Somerton . . . . .	<b>0458</b>	<i>b</i> Staindrop . . . . .	<b>0833</b>
<i>b</i> Shotts . . . . .	<b>0501</b>	<i>b</i> Sorbie . . . . .	<b>098 885</b>	<i>a</i> Staines . . . . .	<b>0784</b>
<i>b</i> Shrewsbury . . . . .	<b>0743</b>	<i>b</i> Soulbury . . . . .	<b>052 527</b>	<i>b</i> Stalbridge . . . . .	<b>0963</b>
<i>b</i> Shrewton . . . . .	<b>0980</b>	<i>b</i> Southam . . . . .	<b>092 681</b>	<i>b</i> Stalham . . . . .	<b>0692</b>
<i>b</i> Sicklesmere . . . . .	<b>028 486</b>	<i>b</i> Southampton . . . .	<b>0703</b>	<i>b</i> Stamford . . . . .	<b>0780</b>
<i>b</i> Sidbury . . . . .	<b>039 57</b>	<i>L</i> <b>South Benfleet</b>		<i>b</i> Stamford Bridge . . .	<b>0759</b>
<i>b</i> Sidlesham (West Sussex)		(4 & 5 fig. nos.)	<b>037 45</b>	<i>b</i> Stamfordham . . . .	<b>066 16</b>
(3 fig. nos.) . . . .	<b>024 356</b>	(6 fig. nos.) . . . .	<b>0268</b>	<i>b</i> Standeford . . . . .	<b>0902</b>
(6 fig. nos.) . . . .	<b>0243</b>	<i>b</i> South Brent . . . . .	<b>036 47</b>	<i>b</i> Standish . . . . .	<b>0257</b>
<i>b</i> Sidmouth . . . . .	<b>039 55</b>	<i>b</i> South Chard . . . . .	<b>0460</b>	<i>b</i> Standlake . . . . .	<b>086 731</b>
<i>b</i> Silchester . . . . .	<b>0734</b>	<i>b</i> South		<i>b</i> Standon Rock . . . .	<b>078 270</b>
<i>b</i> Sileby . . . . .	<b>050 981</b>	Cockerington . . . .	<b>050 782</b>	<i>b</i> Stanford-in-the-	
<i>b</i> Silloth . . . . .	<b>0965</b>	<i>b</i> South Creake . . . . .	<b>032 879</b>	Vale . . . . .	<b>036 77</b>
<i>b</i> Silsoe . . . . .	<b>0525</b>	<i>b</i> South Elmsall . . . .	<b>0977</b>	<i>L</i> <b>Stanford-le-</b>	
<i>b</i> Silverdale . . . . .	<b>0524</b>	<i>b</i> Southend (Campbeltown)		<b>Hope</b> . . . . .	<b>0375</b>
<i>b</i> Silver End . . . . .	<b>0376</b>	(3 fig. nos.) . . . .	<b>058 683</b>	<i>b</i> Stanley	
<i>b</i> Silverstone . . . . .	<b>0327</b>	(5 fig. nos.) . . . .	<b>0586</b>	(Co. Durham) . . . .	<b>0207</b>
<i>b</i> Singleton . . . . .	<b>034 363</b>	<i>a</i> Southend-on-Sea	<b>0702</b>	<i>b</i> Stanley (Perths)	
<i>b</i> Sion Mills . . . . .	<b>066 26</b>	<i>b</i> Southerndown . . . .	<b>0656</b>	(3 fig. nos.) . . . .	<b>073 882</b>
<i>a</i> Sittingbourne . . . .	<b>0795</b>	<i>b</i> Southery . . . . .	<b>036 66</b>	(6 fig. nos.) . . . .	<b>0738</b>
<i>b</i> Six Mile Bottom . . .	<b>063 870</b>	<i>L</i> <b>Southfleet</b> . . . . .	<b>047 483</b>	<i>b</i> Stannington (Northumber-	
<i>b</i> Skeabost Bridge . . . .	<b>047 032</b>	<i>a</i> South Godstone . . . .	<b>0342</b>	land) . . . . .	<b>067 089</b>
<i>b</i> Skegness . . . . .	<b>0754</b>	<i>b</i> South Milford . . . . .	<b>0977</b>	<i>b</i> Stanton (Glos) . . . .	<b>038 673</b>
<i>b</i> Skellister . . . . .	<b>059 589</b>	<i>b</i> South Molton . . . . .	<b>076 95</b>	<i>b</i> Stanton (Suffolk) . . .	<b>0359</b>
<i>b</i> Skelmersdale . . . . .	<b>0695</b>	<i>L</i> <b>South</b>		<i>b</i> Stanton St. John . . . .	<b>086 735</b>
<i>b</i> Skelton (Cumbria) . . .	<b>085 34</b>	<b>Ockendon</b> . . . . .	<b>0708</b>	<i>a</i> Staplecross . . . . .	<b>058 083</b>
<i>b</i> Skene . . . . .	<b>033 05</b>	<i>b</i> South Petherton . . . .	<b>0460</b>	<i>L</i> <b>Stapleford</b>	
		<i>b</i> Southport . . . . .	<b>0704</b>	<b>(Essex)</b> . . . . .	<b>040 28</b>



Charge  
letter

a Staplehurst . . . . .	<b>0580</b>	b Stonesfield . . . . .	<b>099 389</b>	b Struan . . . . .	<b>047 072</b>
b Starcross . . . . .	<b>0626</b>	b Stoneymurn		b Struy . . . . .	<b>046 376</b>
b Staunton Court . . . . .	<b>045 284</b>	(3 fig. nos.) . . . . .	<b>050 16</b>	b Stuartfield . . . . .	<b>077 16</b>
b Staveley		(5 fig. nos.) . . . . .	<b>0501</b>	b Stubbington . . . . .	<b>0329</b>
(Cumbria) . . . . .	<b>0539</b>	b Stoneyford . . . . .	<b>084 664</b>	b Studland . . . . .	<b>092 944</b>
b Staverton . . . . .	<b>080 426</b>	b Stonham		b Studley . . . . .	<b>052 785</b>
a Stebbing . . . . .	<b>037 186</b>	(3 fig. nos.) . . . . .	<b>044 971</b>	b Sturminster	
b Steele Road . . . . .	<b>054 122</b>	(6 fig. nos.) . . . . .	<b>0449</b>	Marshall . . . . .	<b>0258</b>
b Steens Bridge . . . . .	<b>056 882</b>	b Stonyhurst . . . . .	<b>025 486</b>	b Sturminster	
b Steeple Aston . . . . .	<b>0869</b>	b Stornoway . . . . .	<b>0851</b>	Newton . . . . .	<b>0258</b>
b Steeple		b Storrington . . . . .	<b>090 66</b>	b Suckley . . . . .	<b>088 64</b>
Bumpstead . . . . .	<b>044 084</b>	b Stottesdon . . . . .	<b>074 632</b>	b Sudbury (Derby) . . . . .	<b>028 378</b>
b Steeple Claydon . . . . .	<b>029 673</b>	b Stourbridge		b Sudbury (Suffolk) . . . . .	<b>0787</b>
b Steeple Morden . . . . .	<b>0763</b>	(4 & 5 fig. nos.) . . . . .	<b>038 43</b>	b Sulby (I.O.M.) . . . . .	<b>062 489</b>
b Steeton . . . . .	<b>0535</b>	(6 fig. nos.) . . . . .	<b>0384</b>	b Sulgrave . . . . .	<b>029 576</b>
b Stelling Minnis . . . . .	<b>022 787</b>	b Stourport . . . . .	<b>029 93</b>	b Sullom Voe . . . . .	<b>0806</b>
b Stenigot . . . . .	<b>050 784</b>	b Stow (Midlothian) . . . . .	<b>057 83</b>	b Sully . . . . .	<b>0222</b>
b Stenton . . . . .	<b>036 85</b>	b Stowmarket . . . . .	<b>0449</b>	b Sumburgh . . . . .	<b>0950</b>
b Stetchworth . . . . .	<b>063 876</b>	b Stow-on-the-		a Sunbury-on-Thames	
b Stevenage . . . . .	<b>0438</b>	Wold . . . . .	<b>0451</b>	(5 fig. nos.) . . . . .	<b>093 27</b>
b Stevenston		b Strabane . . . . .	<b>0504</b>	(6 fig. nos.) . . . . .	<b>0932</b>
(Ayrshire) . . . . .	<b>0294</b>	b Strachur		b Sunderland . . . . .	<b>0783</b>
b Stewarton . . . . .	<b>0560</b>	(3 fig. nos.) . . . . .	<b>036 986</b>	b Surfleet . . . . .	<b>077 585</b>
b Stewartstown . . . . .	<b>086 873</b>	(5 fig. nos.) . . . . .	<b>0369</b>	b Surlingham . . . . .	<b>050 88</b>
b Stewkley . . . . .	<b>052 524</b>	b Stradbroke . . . . .	<b>037 984</b>	b Sutterton . . . . .	<b>020 586</b>
b Steyning . . . . .	<b>0903</b>	b Straiton		b Sutton	
b Stichill . . . . .	<b>057 37</b>	(3 fig. nos.) . . . . .	<b>065 57</b>	(Macclesfield) . . . . .	<b>026 05</b>
b Sticklepath		(5 fig. nos.) . . . . .	<b>0655</b>	b Sutton	
(3 fig. nos.) . . . . .	<b>083 784</b>	b Strangford . . . . .	<b>039 686</b>	(West Sussex) . . . . .	<b>079 87</b>
(6 fig. nos.) . . . . .	<b>0837</b>	b Stranraer . . . . .	<b>0776</b>	b Sutton Elms . . . . .	<b>0455</b>
b Stickney . . . . .	<b>020 578</b>	b Stratford-upon-		b Sutton-on-Sea . . . . .	<b>0521</b>
b Stirling . . . . .	<b>0786</b>	Avon . . . . .	<b>0789</b>	b Sutton St. James . . . . .	<b>094 585</b>
b Stithians . . . . .	<b>0209</b>	b Strathardle . . . . .	<b>025 081</b>	b Sutton St.	
b Stobo . . . . .	<b>072 16</b>	b Strathaven . . . . .	<b>0357</b>	Nicholas . . . . .	<b>043 272</b>
a Stock . . . . .	<b>0277</b>	b Strathconon . . . . .	<b>099 77</b>	b Swaby . . . . .	<b>052 16</b>
b Stockland . . . . .	<b>040 488</b>	b Strathdon . . . . .	<b>097 52</b>	b Swaffham . . . . .	<b>0760</b>
b Stocksfield . . . . .	<b>0661</b>	b Strathkannaird . . . . .	<b>085 486</b>	b Swainsthorpe . . . . .	<b>0508</b>
b Stockton-on-Tees . . . . .	<b>0642</b>	b Strathkinness . . . . .	<b>033 485</b>	b Swalcliffe . . . . .	<b>029 578</b>
b Stoer . . . . .	<b>057 15</b>	b Strathmiglo . . . . .	<b>033 76</b>	b Swallow . . . . .	<b>047 289</b>
b Stogumber		b Strathnaver . . . . .	<b>064 16</b>	b Swanage . . . . .	<b>0929</b>
(3 fig. nos.) . . . . .	<b>098 46</b>	b Strathpeffer		L <b>Swanley</b> . . . . .	<b>998</b>
(5 fig. nos.) . . . . .	<b>0984</b>	(3 fig. nos.) . . . . .	<b>099 72</b>	b Swansea . . . . .	<b>0792</b>
b Stoke Canon . . . . .	<b>039 284</b>	(5 fig. nos.) . . . . .	<b>0997</b>	b Swanton Abbott . . . . .	<b>069 269</b>
b Stoke Climsland . . . . .	<b>0579</b>	b Strathtay . . . . .	<b>088 74</b>	b Swanton Morley . . . . .	<b>036 283</b>
b Stoke Ferry . . . . .	<b>0366</b>	b Strathy . . . . .	<b>064 14</b>	b Swaton . . . . .	<b>052 921</b>
b Stoke Fleming . . . . .	<b>0803</b>	b Strathyre . . . . .	<b>087 74</b>	b Swatragh . . . . .	<b>064 888</b>
b Stoke Gabriel . . . . .	<b>080 428</b>	b Stratton Audley . . . . .	<b>086 97</b>	b Swavesey . . . . .	<b>0954</b>
b Stoke Goldington . . . . .	<b>090 855</b>	b Stratton-on-the-		b Swimbridge . . . . .	<b>0271</b>
b Stoke Mandeville . . . . .	<b>029 661</b>	Fosse . . . . .	<b>0761</b>	b Swinderby . . . . .	<b>052 286</b>
b Stoke-on-Trent . . . . .	<b>0782</b>	b Street . . . . .	<b>0458</b>	b Swindon . . . . .	<b>0793</b>
b Stoke St.		b Stretham . . . . .	<b>035 389</b>	b Swinton	
Milborough . . . . .	<b>058 475</b>	b Strichen . . . . .	<b>077 15</b>	(Berwicks) . . . . .	<b>089 086</b>
b Stokesley . . . . .	<b>0642</b>	b Stromeferry . . . . .	<b>059 987</b>	b Swynnerton . . . . .	<b>078 135</b>
b Stone (Staffs) . . . . .	<b>0785</b>	b Stromness . . . . .	<b>0856</b>	b Syderstone . . . . .	<b>048 523</b>
b Stonehaven . . . . .	<b>0569</b>	b Stronsay . . . . .	<b>085 76</b>	b Symbister . . . . .	<b>080 66</b>
b Stonehenge . . . . .	<b>0980</b>	b Strontian . . . . .	<b>0967</b>	b Symington . . . . .	<b>0563</b>
b Stonehouse (Glos) . . . . .	<b>045 382</b>	b Stroud (Glos)		b Symonds Yat . . . . .	<b>0600</b>
b Stonehouse		(4 & 5 fig. nos.) . . . . .	<b>045 36</b>	b Syresham . . . . .	<b>028 05</b>
(Lanarks) . . . . .	<b>0698</b>	(6 fig. nos.) . . . . .	<b>0453</b>		

T			
	<i>b</i>	Tackley . . . . .	<b>086 983</b>
	<i>b</i>	Tadcaster . . . . .	<b>0937</b>
	<i>b</i>	Taddington . . . . .	<b>029 885</b>
	<i>b</i>	Tadley . . . . .	<b>073 56</b>
	<i>L</i>	<b>Tadworth</b> . . . . .	<b>992 881</b>
	<i>b</i>	Taffs Well . . . . .	<b>0222</b>
	<i>b</i>	Tain . . . . .	<b>0862</b>
	<i>b</i>	Talgarth . . . . .	<b>0874</b>
	<i>b</i>	Talley (3 fig. nos.) . . . . .	<b>055 83</b>
		(5 fig. nos.) . . . . .	<b>0558</b>
	<i>b</i>	Talmine . . . . .	<b>084 756</b>
	<i>b</i>	Talybont (Aberystwyth) . . . . .	<b>097 086</b>
	<i>b</i>	Talybont-on-Usk . . . . .	<b>087 487</b>
	<i>b</i>	Talywain . . . . .	<b>0495</b>
	<i>b</i>	Tamworth . . . . .	<b>0827</b>
	<i>b</i>	Tandragee . . . . .	<b>0762</b>
	<i>b</i>	Tankerness . . . . .	<b>085 686</b>
	<i>b</i>	Tanworth-in- Arden . . . . .	<b>056 44</b>
	<i>b</i>	Tarbert . . . . .	<b>088 02</b>
	<i>b</i>	Tarbolton . . . . .	<b>0292</b>
	<i>b</i>	Tarfside . . . . .	<b>035 67</b>
	<i>b</i>	Tarland . . . . .	<b>033 981</b>
	<i>b</i>	Tarporley . . . . .	<b>082 93</b>
	<i>b</i>	Tarrant Hinton . . . . .	<b>025 889</b>
	<i>b</i>	Tarrington . . . . .	<b>043 279</b>
	<i>b</i>	Tarskavaig . . . . .	<b>047 15</b>
	<i>b</i>	Tarves . . . . .	<b>065 15</b>
	<i>b</i>	Tarvin . . . . .	<b>0829</b>
	<i>L</i>	<b>Tatsfield</b> (3 fig. nos.) . . . . .	<b>9938</b>
		(5 fig. nos.) <b>dial number only</b>	
	<i>b</i>	Tattenhall . . . . .	<b>0829</b>
	<i>b</i>	Taunton . . . . .	<b>0823</b>
	<i>b</i>	Tavistock . . . . .	<b>0822</b>
	<i>b</i>	Tayinloan . . . . .	<b>058 34</b>
	<i>b</i>	Taynult . . . . .	<b>086 62</b>
	<i>b</i>	Tayport . . . . .	<b>0382</b>
	<i>b</i>	Tayvallich (3 fig. nos.) . . . . .	<b>054 67</b>
		(5 fig. nos.) . . . . .	<b>0546</b>
	<i>b</i>	Tealby . . . . .	<b>067 383</b>
	<i>b</i>	Tealing (3 fig. nos.) . . . . .	<b>082 621</b>
		(5 fig. nos.) . . . . .	<b>0382</b>
	<i>b</i>	Tean . . . . .	<b>0538</b>
	<i>b</i>	Tedburn St. Mary . . . . .	<b>064 76</b>
	<i>b</i>	Teesdale . . . . .	<b>0833</b>
	<i>b</i>	Teffont . . . . .	<b>072 276</b>
	<i>b</i>	Teignbridge . . . . .	<b>0626</b>
	<i>b</i>	Teignmouth . . . . .	<b>062 67</b>
	<i>b</i>	Telford . . . . .	<b>0952</b>
	<i>b</i>	Temple (Midlothian) . . . . .	<b>087 530</b>
	<i>b</i>	Temple Cloud . . . . .	<b>0761</b>
	<i>b</i>	Templecombe . . . . .	<b>0963</b>
	<i>b</i>	Templepatrick . . . . .	<b>084 94</b>
	<i>b</i>	Tempo . . . . .	<b>036 554</b>
	<i>b</i>	Tenbury Wells . . . . .	<b>0584</b>
	<i>b</i>	Tenby . . . . .	<b>0834</b>
	<i>a</i>	Tenterden . . . . .	<b>058 06</b>
	<i>a</i>	Terling . . . . .	<b>024 533</b>
	<i>b</i>	Tern Hill . . . . .	<b>063 083</b>
	<i>b</i>	Tetbury . . . . .	<b>0666</b>
	<i>b</i>	Tetford . . . . .	<b>065 883</b>
	<i>b</i>	Tetsworth . . . . .	<b>084 428</b>
	<i>b</i>	Teversham . . . . .	<b>022 05</b>
	<i>b</i>	Teviotdale . . . . .	<b>045 085</b>
	<i>b</i>	Tewin . . . . .	<b>043 871</b>
	<i>b</i>	Tewkesbury . . . . .	<b>0684</b>
	<i>a</i>	Teynham . . . . .	<b>0795</b>
	<i>b</i>	Thame . . . . .	<b>084 421</b>
	<i>b</i>	Thanet . . . . .	<b>0843</b>
	<i>b</i>	Thatcham . . . . .	<b>0635</b>
	<i>a</i>	Thaxted . . . . .	<b>0371</b>
	<i>b</i>	The Craigs . . . . .	<b>086 33</b>
	<i>b</i>	The Lee . . . . .	<b>024 020</b>
	<i>b</i>	The Lizard . . . . .	<b>0326</b>
	<i>b</i>	Thetford . . . . .	<b>0842</b>
	<i>a</i>	Theydon Bois . . . . .	<b>037 881</b>
	<i>b</i>	Thirst . . . . .	<b>0845</b>
	<i>b</i>	Thistleton . . . . .	<b>057 283</b>
	<i>b</i>	Thornbury . . . . .	<b>0454</b>
	<i>b</i>	Thorne . . . . .	<b>0405</b>
	<i>b</i>	Thornham . . . . .	<b>048 526</b>
	<i>b</i>	Thornhill (Dumfries) . . . . .	<b>0848</b>
	<i>b</i>	Thornhill (Stirling) . . . . .	<b>078 685</b>
	<i>b</i>	Thornton-le- Moors . . . . .	<b>024 463</b>
	<i>b</i>	Thorpe Cloud . . . . .	<b>033 529</b>
	<i>b</i>	Thrapston . . . . .	<b>080 12</b>
	<i>b</i>	Threapwood . . . . .	<b>094 881</b>
	<i>b</i>	Threlkeld . . . . .	<b>059 683</b>
	<i>b</i>	Thrumster . . . . .	<b>095 585</b>
	<i>b</i>	Thurlaston (Leics) . . . . .	<b>045 524</b>
	<i>b</i>	Thurlestone (Devon) . . . . .	<b>054 857</b>
	<i>b</i>	Thurlow . . . . .	<b>044 083</b>
	<i>b</i>	Thursford . . . . .	<b>032 877</b>
	<i>b</i>	Thurso . . . . .	<b>0847</b>
	<i>b</i>	Thurton . . . . .	<b>050 843</b>
	<i>b</i>	Thwing . . . . .	<b>026 287</b>
	<i>b</i>	Tibberton . . . . .	<b>045 279</b>
	<i>a</i>	Ticehurst . . . . .	<b>0580</b>
	<i>b</i>	Tideswell . . . . .	<b>0298</b>
	<i>b</i>	Tighnabruaich . . . . .	<b>0700</b>
	<i>L</i>	<b>Tilbury</b> . . . . .	<b>037 52</b>
	<i>b</i>	Tillicoultry . . . . .	<b>0259</b>
	<i>a</i>	Tillingham (Essex) . . . . .	<b>062 187</b>
	<i>b</i>	Tilston . . . . .	<b>082 98</b>
	<i>b</i>	Tilton . . . . .	<b>053 754</b>
	<i>b</i>	Timberscombe . . . . .	<b>064 384</b>
	<i>b</i>	Timsbury . . . . .	<b>0761</b>
	<i>b</i>	Timsgarry . . . . .	<b>085 05</b>
		(will change to) . . . . .	<b>085 175</b>
	<i>b</i>	Tintern (3 fig. nos.) . . . . .	<b>029 18</b>
		(6 fig. nos.) . . . . .	<b>0291</b>
	<i>b</i>	Tinto . . . . .	<b>089 93</b>
	<i>a</i>	Tiptree . . . . .	<b>0621</b>
	<i>b</i>	Tirley . . . . .	<b>045 278</b>
	<i>b</i>	Tiroran . . . . .	<b>068 15</b>
	<i>b</i>	Tisbury . . . . .	<b>0747</b>
	<i>b</i>	Tisted (Hants) . . . . .	<b>042 058</b>
	<i>b</i>	Titchfield . . . . .	<b>0329</b>
	<i>b</i>	Tittleshall . . . . .	<b>032 870</b>
	<i>b</i>	Tiverton . . . . .	<b>0884</b>
	<i>b</i>	Tivetshall . . . . .	<b>037 977</b>
	<i>b</i>	Tobermory . . . . .	<b>0688</b>
	<i>b</i>	Tockwith . . . . .	<b>090 15</b>
	<i>b</i>	Toddington (Beds) . . . . .	<b>052 55</b>
	<i>b</i>	Toddington (Glos) . . . . .	<b>024 269</b>
	<i>b</i>	Todmorden . . . . .	<b>070 681</b>
	<i>b</i>	Tollard Royal . . . . .	<b>072 56</b>
	<i>b</i>	Tollerton . . . . .	<b>034 73</b>
	<i>b</i>	Tomatin . . . . .	<b>080 82</b>
	<i>b</i>	Tomdoun . . . . .	<b>080 92</b>
	<i>b</i>	Tomintoul . . . . .	<b>080 74</b>
	<i>L</i>	<b>Tonbridge</b> (not Tunbridge Wells) . . . . .	<b>9</b>
	<i>b</i>	Tongue . . . . .	<b>084 755</b>
	<i>b</i>	Tongue End . . . . .	<b>077 589</b>
	<i>b</i>	Tonypandy . . . . .	<b>0443</b>
	<i>b</i>	Tonyrefail . . . . .	<b>0443</b>
	<i>b</i>	Toomebridge . . . . .	<b>0648</b>
	<i>b</i>	Topsham . . . . .	<b>039 287</b>
	<i>b</i>	Torksey . . . . .	<b>042 771</b>
	<i>b</i>	Torphins . . . . .	<b>033 982</b>
	<i>b</i>	Torquay . . . . .	<b>0803</b>
	<i>b</i>	Torrance . . . . .	<b>036 089</b>
	<i>b</i>	Torranyard (3 fig. nos.) . . . . .	<b>029 485</b>
		(6 fig. nos.) . . . . .	<b>0294</b>
	<i>b</i>	Torridon . . . . .	<b>044 587</b>
	<i>b</i>	Torrington (4 fig. nos.) . . . . .	<b>080 52</b>
		(5 fig. nos.) . . . . .	<b>0805</b>
	<i>b</i>	Totnes . . . . .	<b>0803</b>
	<i>b</i>	Tottington . . . . .	<b>020 488</b>
	<i>b</i>	Totton (Hants) . . . . .	<b>0703</b>
	<i>b</i>	Toward . . . . .	<b>036 987</b>
	<i>b</i>	Towcester . . . . .	<b>0327</b>
	<i>b</i>	Townhead . . . . .	<b>055 723</b>
	<i>b</i>	Trabboch . . . . .	<b>029 258</b>
	<i>b</i>	Tranent . . . . .	<b>0875</b>
	<i>b</i>	Trawsfynydd . . . . .	<b>076 687</b>
	<i>b</i>	Trearddur Bay . . . . .	<b>0407</b>
	<i>b</i>	Trebetherick . . . . .	<b>020 886</b>

Charge  
letter

b Tredegar  
(4 fig. nos.) . . . **049 525**  
(6 fig. nos.) **0495**

b Tredunnock  
(3 fig. nos.) . . . **063 349**  
(6 fig. nos.) . . . **0633**

b Trefeglwys . . . . . **055 16**

b Treffgarne  
(3 fig. nos.) . . . **043 787**  
(6 fig. nos.) . . . **0437**

b Trefnant . . . . . **074 574**

b Treforest  
(4 fig. nos.) . . . **044 385**  
(6 fig. nos.) . . . **0443**

b Tregaron . . . . . **097 44**

b Gregory . . . . . **087 253**

b Gregynon . . . . . **068 687**

b Treharris . . . . . **0443**

b Trelleck . . . . . **0600**

b Treorchy . . . . . **0443**

b Tresillian . . . . . **087 252**

b Trewern . . . . . **093 874**

b Trillick . . . . . **036 555**

b Trimsaran . . . . . **0554**

b Tring . . . . . **044 282**

b Trochry . . . . . **035 03**

b Troon . . . . . **0292**

b Trossachs . . . . . **087 76**

b Trowbridge  
(4 & 5 fig. nos.) **022 14**  
(6 fig. nos.) . . . **0225**

b Trumpet . . . . . **053 183**

b Truro . . . . . **0872**

b Tudweiliog . . . . . **075 887**

b Tugby . . . . . **053 756**

b Tulloch . . . . . **039 785**

b Tulnacross  
(3 fig. nos.) . . . **064 875**  
(5 fig. nos.) . . . **064 87**

b Tummel Bridge . **088 24**

a Tunbridge Wells  
(not Tonbridge) **0892**

b Tunstall . . . . . **046 834**

b Turnberry . . . . . **065 53**

b Turriff . . . . . **0888**

b Turton . . . . . **0204**

b Turves . . . . . **073 120**

b Turvey (Beds) . . **023 064**

b Turville Heath . . **049 163**

b Tuxford . . . . . **0777**

b Tweedsmuir  
(3 fig. nos.) . . . **089 97**  
(5 fig. nos.) . . . **0899**

b Twinstead . . . . . **078 729**

b Twyford (Berks) . **0734**

b Twyford (Hants) . **0962**

b Twynholm  
(3 fig. nos.) . . . **055 76**  
(5 fig. nos.) . . . **0557**

b Tydd . . . . . **094 576**

b Tyndrum  
(3 fig. nos.) . . . **083 84**  
(5 fig. nos.) . . . **0838**

b Tyneside  
(7 fig. nos.) . . . **091**

b Tynyngongl . . . . **0248**

b Tynygroes . . . . . **049 267**

b Tysoe . . . . . **029 588**

b Tywyn . . . . . **0654**

U

b Ubbeston . . . . . **098 683**

a Uckfield . . . . . **0825**

b Uddington . . . . . **0698**

b Udny . . . . . **065 13**

b Uffington . . . . . **036 782**

b Uig . . . . . **047 042**

b Ullapool . . . . . **0854**

b Ulva Ferry . . . . . **068 85**

b Ulverston . . . . . **0229**

b Up Holland . . . . . **0695**

b Uplawmoor . . . . **050 585**

L **Upminster** . . . . . **040 22**

b Upottery . . . . . **040 486**

b Upper Basildon  
(3 fig. nos.) . . . **049 162**  
(6 fig. nos.) . . . **0491**

b Upper Cwmtwrch **0639**

b Upper Heyford . . **086 982**

b Upper Largo . . . . **033 36**

b Upper Sapey . . . . **088 67**

L **Upper**  
**Warlingham** . . . . **992 72**

b Uppingham . . . . . **0572**

b Uppington . . . . . **095 286**

b Upton Bishop . . . **098 985**

b Upton Magna . . . . **074 377**

b Upton Noble . . . . **074 985**

b Upton Snodsbury **090 560**

b Upton-u-Severn . . **068 46**

b Upwey . . . . . **030 581**

b Urray . . . . . **099 73**

b Usk . . . . . **029 13**

b Uttoxeter . . . . . **088 93**

a Uxbridge . . . . . **0895**

b Uyeasound . . . . . **095 785**

V

b Valley . . . . . **0407**

b Velindre . . . . . **0559**

b Ventnor . . . . . **0983** ✓

b Verwood . . . . . **0202**

b Vidlin . . . . . **080 67**

b Voe . . . . . **080 68**

W

b Wadebridge . . . **020 881**

a Wadhurst . . . . . **089 288**

b Wakefield . . . . . **0924**

b Walcott . . . . . **0692**

b Waldringfield . . . **047 336**

b Walkerburn . . . . **089 687**

b Walkern . . . . . **043 886**

b Wallingford . . . . **0491**

b Walls . . . . . **059 571**

b Wallsend  
(6 fig. nos.) . . . **0632**  
(7 fig. nos.  
see Tyneside)

b Walsall . . . . . **0922**

b Walsham-le-  
Willows . . . . . **035 98**

b Walsingham  
(Norfolk) . . . . . **032 872**

a Waltham Cross **0992**

b Waltham-on-the-  
Wolds . . . . . **066 478**

a Walton-on-  
Thames . . . . . **0932**

b Wanborough . . . . **079 379**

b Wangford . . . . . **050 278**

b Wantage . . . . . **023 57**

b Warborough . . . . **086 732**

b Ware . . . . . **0920**

b Wareham . . . . . **092 95**

b Wargrave . . . . . **073 522**

b Waringstown . . . . **0762**

b Warmingham . . . . **027 077**

b Warminster . . . . . **0985**

b Warmwell . . . . . **0305**

a Warninglid . . . . . **044 485**

b Warrenpoint  
(4 fig. nos.) . . . **069 372**  
(5 fig. nos.) . . . **069 37**

b Warrington . . . . . **0925**

b Wartle . . . . . **046 75**

b Warwick . . . . . **0926**

b Wasdale . . . . . **094 06**

b Washford . . . . . **0984**

b Washington . . . . . **091**  
(7 fig. nos.)

b Watchet . . . . . **0984**

b Waterbeck  
(3 fig. nos.) . . . **046 16**  
(5 fig. nos.) . . . **0461**

b Waterhouses . . . . **053 86**

b Waterlooville  
(4 & 5 fig. nos.) **070 14**  
(6 fig. nos.) . . . **0705**

b Waternish . . . . . **047 083**

a Watersmeet . . . . . **092 382**

a Watford . . . . . **0923**

**Charge  
letter**

*b* Watlington  
(Oxon) . . . . . **049 161**  
*b* Watten  
(Caithness) . . . . . **095 582**  
*b* Watton (Norfolk) **0953**  
*b* Waunfawr . . . . . **028 685**  
*L* **Weald** . . . . . **977**  
*b* Weardale . . . . . **0388**  
*b* Weasenham St.  
Peter . . . . . **032 874**  
*b* Weaverham . . . . . **0606**  
*b* Wedmore . . . . . **0934**  
*b* Weedon  
(Northants) . . . . . **0327**  
*b* Week St. Mary . . . . . **028 884**  
*b* Weeley . . . . . **0255**  
*b* Weeton (Lancs) . . . . . **039 136**  
*b* Weisdale . . . . . **059 572**  
*b* Welford . . . . . **085 881**  
*b* Wellfield . . . . . **0429**  
*b* Wellingborough . . . . . **0933**  
*b* Wellington  
(Somerset) . . . . . **082 347**  
*b* Wells (Somerset) **0749**  
*b* Welney . . . . . **035 471**  
*b* Welshpool . . . . . **0938**  
*b* Welton . . . . . **0673**  
*b* Welwyn . . . . . **043 871**  
*a* Welwyn Garden  
(5 fig. nos.) . . . . . **070 73**  
(6 fig. nos.) . . . . . **0707**  
*b* Wem . . . . . **0939**  
*b* Wemyss Bay . . . . . **0475**  
*b* Wendling . . . . . **036 287**  
*b* Wendover . . . . . **0296**  
*b* Wensleydale . . . . . **0969**  
*b* Wentworth  
(Virginia Water) **099 04**  
*b* Weobley  
(3 & 4 fig. nos.) **054 45**  
(6 fig. nos.) . . . . . **0544**  
*b* West Ashling . . . . . **024 358**  
*b* Westbury (Wilts) **0373**  
*b* Westbury-on-  
Severn . . . . . **045 276**  
*b* West Calder . . . . . **0506**  
*b* West Chiltington **079 83**  
*b* West Coker . . . . . **093 586**  
*a* West Drayton . . . . . **0895**  
*b* West End . . . . . **042 18**  
*b* Westerdale . . . . . **084 784**  
*L* **Westerham**  
**dial number only**  
*b* West Forest . . . . . **073 477**  
*b* West Haddon . . . . . **078 887**  
*b* West Hanney . . . . . **023 587**  
*b* West Harptree  
(3 fig. nos.) . . . . . **076 122**  
(6 fig. nos.) . . . . . **0761**

*b* West Heslerton . . . . . **094 45**  
*b* Westhoughton . . . . . **0942**  
*b* West Kilbride . . . . . **0294**  
*L* **West**  
**Kingsdown** . . . . . **047 485**  
*b* Westleton . . . . . **072 873**  
*b* West Linton . . . . . **0968**  
*b* West Lulworth . . . . . **092 941**  
*b* West Luton . . . . . **094 43**  
*L* **West Malling** . . . . . **9**  
*b* West Meon . . . . . **073 086**  
*b* West Mersea . . . . . **0206**  
*b* West Monkton . . . . . **0823**  
*b* Weston (Herts) . . . . . **046 279**  
*b* Weston (Staffs) . . . . . **0889**  
*b* Westonbirt . . . . . **066 688**  
*b* Weston-super-  
Mare . . . . . **0934**  
*b* Weston-under-  
Lizard . . . . . **095 276**  
*b* Weston Zoyland **027 869**  
*b* Westray . . . . . **085 77**  
*b* West Runton . . . . . **026 375**  
*b* Westruther . . . . . **057 84**  
*b* West Sandwich . . . . . **095 786**  
*b* West Wellow . . . . . **0794**  
*b* West Wittering . . . . . **024 366**  
*b* West Wrating . . . . . **022 029**  
*b* Wetheral . . . . . **0228**  
*b* Wetherby . . . . . **0937**  
*b* Wetley Rocks . . . . . **0782**  
*b* Wettenhall . . . . . **027 073**  
*b* Wetwood . . . . . **063 082**  
*b* Weybourne . . . . . **026 370**  
*a* Weybridge . . . . . **0932**  
*b* Weyhill . . . . . **026 477**  
*b* Weymouth  
(5 fig. nos.) . . . . . **030 57**  
(6 fig. nos.) . . . . . **0305**  
*b* Whaley Bridge . . . . . **066 33**  
*b* Whalley . . . . . **025 482**  
*b* Whalton  
(Morpeth) . . . . . **067 075**  
*b* Whatton (Notts) . . . . . **0949**  
*b* Wheathampstead **058 283**  
*b* Wheathill . . . . . **096 324**  
*b* Wheatley . . . . . **086 77**  
*b* Wheaton Aston . . . . . **0785**  
*b* Wheldrake . . . . . **090 489**  
*b* Whickham  
(6 fig. nos.) . . . . . **0632**  
(7 fig. nos.) . . . . .  
see Tyneside)  
*b* Whiddon Down . . . . . **064 723**  
*b* Whimble . . . . . **0404**  
*b* Whipsnade . . . . . **0582**  
*b* Whissendine . . . . . **066 479**  
*b* Whitburn (Tyne  
and Wear) . . . . . **0783**

*b* Whitburn  
(W. Lothian) . . . . . **0501**  
*b* Whitby . . . . . **0947**  
*b* Whitchurch  
(Avon) . . . . . **0272**  
*b* Whitchurch  
(Hants) . . . . . **025 682**  
*b* Whitchurch  
(Salop) . . . . . **0948**  
*b* Whiteabbey . . . . . **0231**  
*b* Whiteface . . . . . **086 288**  
*b* Whitehaven . . . . . **0946**  
*b* Whitehead . . . . . **096 03**  
*b* Whitehills . . . . . **026 17**  
*b* Whitehouse (Argyll)  
(3 fig. nos.) . . . . . **088 073**  
(5 fig. nos.) . . . . . **0880**  
*b* Whitekirk . . . . . **062 087**  
*b* Whiteparish . . . . . **079 48**  
*a* White Roding . . . . . **027 976**  
*b* Whitfield (North-  
umberland) . . . . . **049 85**  
*b* Whithorn . . . . . **098 85**  
*b* Whiting Bay . . . . . **077 07**  
*b* Whitland . . . . . **0994**  
*b* Whitley Bay  
(6 fig. nos.) . . . . . **0632**  
(7 fig. nos.) . . . . .  
see Tyneside)  
*b* Whitley Bridge . . . . . **0977**  
*b* Whitmore . . . . . **0782**  
*b* Whitsome . . . . . **089 087**  
*b* Whitstable . . . . . **0227**  
*b* Whittingham (Northumber-  
land) . . . . . **066 574**  
*b* Whittington  
(Staffs) . . . . . **0543**  
*b* Whitton  
(Knighton) . . . . . **054 76**  
*b* Whitwell (Herts) . . . . . **043 887**  
*b* Whitwell-on-the-  
Hill . . . . . **065 381**  
*b* Whitworth . . . . . **070 685**  
*b* Whixall . . . . . **094 872**  
*b* Wichenford . . . . . **088 66**  
*b* Wick (Caithness) **0955**  
*b* Wick (Mid Glam) **065 679**  
*b* Wicken . . . . . **090 857**  
*b* Wickenby . . . . . **067 35**  
*b* Wickersley . . . . . **0709**  
*L* **Wickford**  
(4 & 5 fig. nos.) **037 44**  
(6 fig. nos.) . . . . . **0268**  
*b* Wickham (Hants) **0329**  
*b* Wickhambrook . . . . . **0440**  
*b* Wickham Market **0728**

Charge  
letter

b Wickwar  
(3 fig. nos.) . . . 045 424  
(6 fig. nos.) . . . 0454

b Widecombe-in-  
the-Moor . . . 036 42

b Widegates . . . 050 34

b Willenough Bay. 028 885

b Wideopen  
(6 fig. nos.) . . . 0632  
(7 fig. nos.  
see Tyneside)

b Wigan . . . . . 0942

b Wigmore . . . . . 056 886

b Wigton (Cumbria) 0965

b Wigtown  
(4 fig. nos.) . . . 098 84  
(5 fig. nos.) . . . 0988

b Wilberfoss . . . . 075 95

b Willenhall . . . . 0902

a Willingale . . . . 0277

b Willingham  
(Cams) . . . . . 0954

b Williton . . . . . 0984

b Wilmington  
(Devon) . . . . . 040 483

b Wilmslow  
(Cheshire) . . . . 0625

b Wimborne  
(Dorset) . . . . . 0202

b Wincanton . . . . 0963

b Winceby . . . . . 065 888

b Winchburgh . . . . 0506

b Winchcombe . . . . 0242

b Winchester . . . . 0962

b Wincle . . . . . 026 07

b Windermere . . . . 096 62

b Windrush . . . . . 045 14

a Windsor  
(5 fig. nos.) . . . 075 35  
(6 fig. nos.) . . . 0753

b Wing . . . . . 029 668

b Wingham . . . . . 022 772

b Winkfield Row . . . 0344

b Winkleigh . . . . . 083 783

b Winscombe . . . . 093 484

b Winsford  
(Cheshire) . . . . 060 65

b Winsford  
(Somerset) . . . . 064 385

b Winsham . . . . . 046 030

b Winslow  
(Aylesbury) . . . . 029 671

b Winster . . . . . 062 988

b Winterbourne  
(Avon) . . . . . 0454

b Winterslow . . . . 0980

b Winterton-on-Sea 049 376

b Winwick . . . . . 083 23

b Wirksworth . . . . 062 982

b Wisbech . . . . . 0945

b Wisbech St. Mary 094 581

a Wisborough  
Green . . . . . 0403

b Wishaw . . . . . 0698

b Witchampton . . . 0258

b Witcombe . . . . . 045 282

b Witham (Essex) . . 0376

b Witham-on-the-  
Hill . . . . . 077 833

b Withern . . . . . 0521

b Withernsea . . . . 096 42

b Witherslack . . . . 044 852

b Withington . . . . 024 289

b Witnesham . . . . . 047 385

b Witney . . . . . 0993

b Wittersham . . . . . 079 77

b Witton-le-Wear . . . 038 888

b Wiveliscombe . . . . 0984

a Wivelsfield Green 044 484

b Wivenhoe . . . . . 020 622

b Wix . . . . . 025 587

b Woburn (Beds) . . . 052 525

a Woking . . . . . 048 62

b Wokingham . . . . . 0734

L **Woldingham  
(Surrey) . . . . . 992 785**

b Wolston . . . . . 0203

b Wolverhampton . . . 0902

b Wolvesnewton  
(3 fig. nos.) . . . 029 15  
(6 fig. nos.) . . . 0291

b Wolviston . . . . . 074 04

b Wombourne (West  
Midlands) . . . . . 0902

b Woodborough  
(Wilts) . . . . . 067 285

b Woodbridge  
(4 fig. nos.) . . . 039 43  
(6 fig. nos.) . . . 0394

b Woodbury . . . . . 0395

a Woodchurch . . . . 023 386

b Woodhall Spa . . . . 0526

b Woodhouse  
Eaves . . . . . 0509

b Woodseaves . . . . 078 574

b Woodstock . . . . . 0993

b Woodton . . . . . 050 844

b Woolacombe . . . . 0271

b Wooler . . . . . 0668

b Woolhampton  
(Berks) . . . . . 0734

b Woolverstone . . . . 047 384

b Wooperton . . . . . 066 87

b Wootton  
(Humberside) . . . . 046 98

b Wootton Bridge . . . 0983

b Worcester . . . . . 0905

b Worfield . . . . . 074 64

b Workington . . . . 0900

b Worksop . . . . . 0909

b Worlingworth . . . . 072 876

b Wormbridge . . . . 098 121

b Wormley . . . . . 042 879

a Wormshill . . . . . 062 784

a Wormlesdon . . . . 0483

b Worthen . . . . . 074 383

b Worthing . . . . . 0903

b Worth Matravers 092 943

b Wragby . . . . . 0673

a Wraysbury . . . . . 078 481

b Wrentham . . . . . 050 275

b Wrestlingworth . . . 076 723

b Wrexham . . . . . 0978

b Wrington . . . . . 0934

b Wroxham . . . . . 060 53

b Wroxton St. Mary 029 573

b Wychebold . . . . . 052 786

a Wye (Kent) . . . . . 0233

b Wylam . . . . . 066 14

b Wylye . . . . . 098 56

b Wymeswold . . . . . 0509

b Wymondham  
(Leics) . . . . . 057 284

b Wymondham  
(Norfolk) . . . . . 0953

b Wythall . . . . . 0564

Y

b Yapton . . . . . 0243

b Yardley Gobion . . . 0908

b Yardley Hastings 060 129

b Yarmouth  
(I. of Wight) . . . . 0983

b Yarpole . . . . . 056 885

b Yarrow  
(3 fig. nos.) . . . 075 08  
(5 fig. nos.) . . . 0750

b Yarrowford . . . . . 0750

b Yateley . . . . . 0252

b Yatton . . . . . 0934

b Yelverton . . . . . 0822

b Yeovil . . . . . 0935

b Yetholm . . . . . 057 382

b Yetminster . . . . . 0935

b Ynysddu . . . . . 0495

b Ynysowen . . . . . 0443

b Ynysybwl . . . . . 0443

b Yockleton . . . . . 074 384

b York . . . . . 0904

b Youlgrave . . . . . 062 986

b Yoxall . . . . . 0543

b Yoxford . . . . . 072 877

b Ythanwells . . . . . 046 47

*Charge  
letter*

**Z**

*b* Zelah . . . . . **087 254** |

# All-figure numbers

## All-figure numbers

Telephones in and around the cities named below have all-figure numbers, e.g.

**021-246 8071**

**061-246 8021**

*Charge*

*letter*

*L* **London** . . . . . numbers begin **01** —

*b* **Birmingham** . . . . . numbers begin **021** —

*b* **Edinburgh** . . . . . numbers begin **031** —

*b* **Glasgow** . . . . . numbers begin **041** —

*b* **Liverpool** . . . . . numbers begin **051** —

*b* **Manchester** . . . . . numbers begin **061** —

## What to dial

To call one of these numbers:

dial all the figures.

There is no separate dialling code.

## Charges

Calls are charged as indicated by the charge letters:

*L*-local, *a* -up to 56km, *b1* and *b* -over 56km,

(from charging points)

# Automatic Radiophone calls

## Direct dialling

You can dial direct to mobiles equipped with Automatic Radiophone receivers in any of the areas shown on the map below.

- Area 1 . . . . . dialling code **0034**
- Areas 2 . . . . . dialling code **0036**
- Areas 3 . . . . . dialling code **0037**
- Areas 4 . . . . . dialling code **0033**

## What to dial

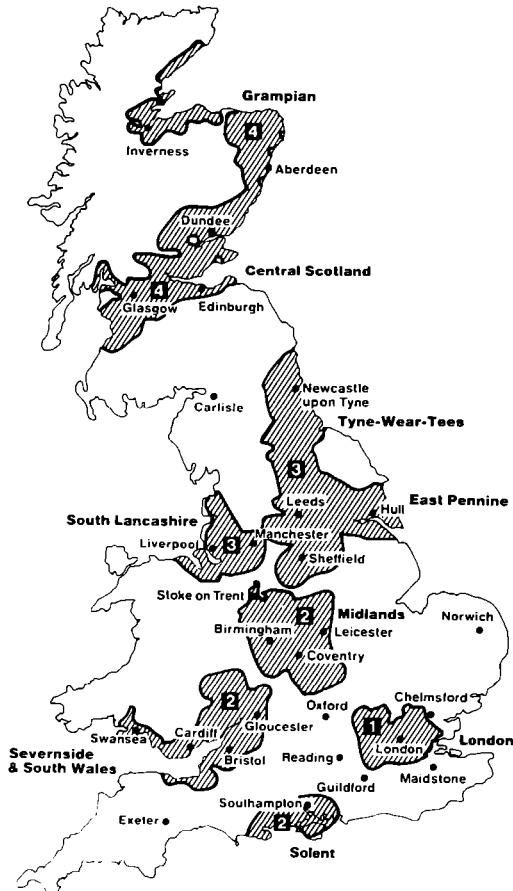
To call a mobile in one of these areas dial the appropriate code shown, then the Automatic Radiophone number.

## Charges

Calls are charged at a flat rate regardless of distance.

## Manual Radiophone

See "Operator Services" page for instructions.





# Irish Republic calls

## Direct dialling

You can dial direct to exchanges in the Dublin area of the Irish Republic.

The telephone numbers consist of 8 figures beginning with (01), e.g.

**(01) 75 91 97**

*Charge  
letter*

*IR* Dublin **(01)**

dialling code **0001**

## What to dial

To call a Dublin (01) number:  
dial the code **0001**, in place of the (01), then the remainder of the number, e.g.

To call (01) 75 91 97:  
dial **0001 75 91 97**

## Charges

Calls are charged as indicated by the charge letter.

## Operator

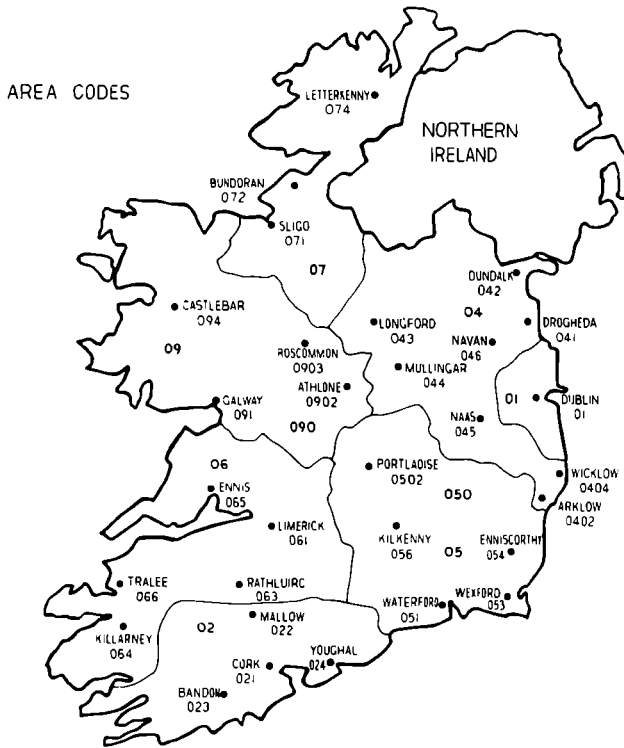
For calls you cannot dial direct, or if you have difficulty in obtaining a dialled call:

dial **100** for the inland operator and say the number you want is in the Irish Republic.

## Directory enquiries

For numbers in the Irish Republic, dial **192**

# Irish Republic calls (from early 1984)



**From early 1984** you will be able to dial direct to all automatic exchanges in the Irish Republic.

Automatic exchanges in the Irish Republic have all-figure numbers.

When an exchange in the Irish Republic becomes automatic, its name is no longer used and it is given an Area Code which is printed in brackets at the beginning of the all-figure number, e.g. (021) 4 01 23.

## What to dial

To call a Dublin (01) number:

dial **0001**, in place of the (01), then the remainder of the number, e.g.

To call (01) 75 91 97  
dial **0001 75 91 97**

To call any other Irish Republic automatic exchange:  
dial **010 353**, followed by the Area Code (minus the initial 0) then the remainder of the number, e.g.

To call (021) 4 01 23  
dial **010 353 21 4 01 23**

## Charges Operator

Calls are charged at the Irish Republic rate.

For calls you cannot dial direct, or if you have difficulty in obtaining a dialled call:

dial **100** for the inland operator and say the number you want is in the Irish Republic.

# International Calls and Enquiries

## International Direct Dialling

IDD is the quick, easy way to telephone abroad. It is currently available to over 120 countries, about 93% of the world's telephones.



### What to dial

Wherever you are calling you will have to dial the complete international number. In most cases this is made up of four distinct elements.



**First** dial the International Code. From the UK this is always 010.

**Then** dial the code for the country you require.

**Next** dial the Area Code, remembering to omit any initial 0 (or 9 in the case of Finland and Spain).

**Finally** dial the customer's number.

No Area Code is required on IDD calls to some countries, these are marked \* in the following code lists.

Where this is the case simply dial the customer's number immediately after the Country Code.



Country Codes and a brief selection of Area Codes (identified thus †) are shown on the following pages. Many more Area Codes are published in the International Telephone Guide (ITG). The ITG also gives hints on dialling, charging information and help with international time differences. It is available free of charge by dialling 100 and asking for Freefone 2013 (during normal working hours).

For the business user who may require more extensive Area Code information, a series of IDD Code Leaflets are printed. A leaflet is available for each country on IDD which gives not only codes and time differences, but descriptions of tones you may hear. These are also obtainable free, from Freefone 2013.



Remember that tones in other countries are often different from those in the UK. For a free demonstration dial 100 and ask for Freefone 2070 (for Europe) or Freefone 2071 (for North America).



## IDD Charging

There is no 3 minute minimum, your call is timed and charged in units. Each country is placed in a Charge Band, the time allowed per unit varies according to the Charge Band the country you are dialling is in. You pay only for the number of units recorded during your call.

**Cheap Rates.** These are available for IDD calls to most countries, the exception being on calls to those countries in Charge Band 5B where the standard rate applies at all times. The IDD Cheap Rate is 8pm to 8am (UK time) Monday to Friday and all weekend.

There may be some extension of cheap rates at Christmas and the New Year. Details are published in the press in December.

## International Operator Services

If the call you want cannot be dialled direct then the international operator will be pleased to help you. Similarly, if you require a specific Area Code or a special service, such as a transferred charge or personal call, ask the international operator who will provide the information you require, or connect the call.

**Transferred charge calls.** These may be made to you from many countries. In the majority of cases charges are as for outgoing personal calls to that country, but in some cases they are higher. For more detailed information contact the international operator.

**Conference Calls.** This is an expanding service for the business user. A call can be connected between up to 10 parties, each in a different country if required. For more information, or to book a Conference Call, dial 158, and ask for Conference Call Service.



## Operator Charging

All operator connected calls are subject to a 3 minute minimum charge. Further time is charged in whole minutes, part of a minute being rounded up to the next minute.

### International charges

A leaflet giving details of international tariffs can be obtained by dialling 100 and asking for Freefone 2013, during normal working hours. Alternatively the international operator can give you the charge for any particular type of call.


is based on Greenwich Mean Time (+ later than, - earlier than).

Our own time alters during the summer as it does in some other countries, so time differences are approximate. If you do need to know the precise time in another country ask the international operator.



### Time differences

To help you telephone at the right time the basic time differences for each country are included in the following list. The difference



### In case of difficulty

If you have a problem with the International Telephone Service contact the international operator or supervisor. If they cannot resolve your problem then:

For IDD calls contact the Service point in

your local British Telecom Area Office, the number is on page 1 of this booklet.

For operator controlled calls, dial 100 and ask for Freefone 2606, during normal working hours.

**International Telegrams** ..... dial 100  
**International Telegram enquiries** ..... dial 100

# IDD and Operator Service Codes

Abbreviations used on the following pages are: (Op.)—Operator, Dir. enqs.—Directory enquiries.

Country	IDD Code		Operator services dial	Dir. enqs. dial	Time diff. in hrs.	Charge Band (IDD) (Op.)
Afghanistan (Dem. Republic of)			158	153	+4½	5
Albania			158	153	+1	3
Algeria	010	213*	155	153	0	3 3
Andorra	010	33 078*	155	153	+1	1 1
Angola			158	153	+1	5
Anguilla	010	1 809 4972*	155	153	-4	4 4
Antigua	010	1 809 46*	155	153	-4	4 4
Antilles (Netherlands)	010	599†	155	153	-4	4 4
Aruba	8	Curacao	9			
Argentina	010	54†	155	153	-3	5A 5
Bahia Blanca	91	La Calera	51	Rosario		41
Buenos Aires	1	La Plata	21	Santa Fe		42
Cordoba	51	Mar del Plata	23	Tandil		291
Ascension			158	153	0	5
Australia	010	61†	155	153	+8/10	5B 5
Adelaide	8	Canberra	62	Melbourne		3
Albury	60	Darwin	89	Newcastle		49
Bathurst	63	Geelong	52	Perth (WA)		9
Brisbane	7	Hobart	02	Sydney		2
Cairns	70	Kalgoorlie	90	Townsville		77
Austria	010	43†	155	153	+1	2 2
Graz	316	Klagenfurt	4222	Salzburg		662
Innsbruck	5222	Linz Donau	732	Vienna		222
Azores			158	153	-2	2
Bahamas	010	1 809†	155	153	-5	4 4
Bimini	347	Georgetown	336	Nassau		32
Freeport	352	Lucaya	373	Rock Island		334
Bahrain	010	973*	155	153	+3	5A 5
Bangladesh (Republic of)			158	153	+6	5
Barbados	010	1 809*	155	153	-4	4 4
Belau (Republic of)			155	153	+9/11	5
Belgium	010	32†	155	153	+1	1 1
Aalst (Alost)	53	Ghent	91	Ostende		59
Antwerp	3	Liege	41	Tournai		69
Bruges	50	Louvain	16	Turnhout		14
Brussels	2	Malines	15	Verviers		87
Charleroi	71	Mons	65	Zeebrugge		50
Courtrai	56	Namur	81	Zelzate		91
Belize			155	153	-6	4
Benin (People's Republic of)	010	229*	158	153	+1	5A 5
Bequia	010	1 809 45*	155	153	-4	4 4
Bermuda	010	1 809 29*	155	153	-4	4 4
Bolivia			158	153	-4	5

\*No Area Code required.

†If the code for the town you require is not listed ask the international operator for it. Many more Area Codes are shown in the International Telephone Guide, available free by dialling 100 and asking for Freefone 2013 (during normal working hours).

Country		IDD Code	Operator services dial	Dir. enqs. dial	Time diff. in hrs.	Charge Band (IDD) (Op.)	
<b>Botswana</b>		<b>010 267†</b> ^	155	153	+2	5A	5
<i>Francistown</i>	21	<i>Kanye</i>	34	<i>Orapa</i>			27
<i>Gaborone</i>	31	<i>Lobatse</i>	33	<i>Serowe</i>			43
<b>Brazil</b>		<b>010 55†</b> ^	155	153	-3/5	5A	5
<i>Belem PA</i>	91	<i>Fortaleza CE</i>	85	<i>Rio de Janeiro RJ</i>			21
<i>Belo Horizonte MG</i>	31	<i>Recife PE</i>	81	<i>Salvador BA</i>			71
<i>Brasilia DF</i>	61	<i>Ribeirao Preto</i>	16	<i>Sao Paulo SP</i>			11
<b>British Virgin Islands</b>		<b>010 1 809 49*</b>	155	153	-4	4	4
<b>Brunei</b>		<b>010 673†</b> ^	155	153	+8	5B	5
<i>Bandar Seri Begawan</i>	2	<i>Temburong</i>	5	<i>Tutong</i>			4
<b>Bulgaria</b>			158	153	+2		3
<b>Burma</b>		<b>010 95†</b> ^	158	153	+6½	5B	5
<i>Bassein</i>	42	<i>Mandalay</i>	2	<i>Rangoon</i>			1
<b>Burundi</b>			158	153	+2		5
<b>Cameroon (United Rep. of)</b>		<b>010 237†</b> ^	155	153	+1	5A	5
<i>Douala</i>	42	<i>Nkongsamba</i>	49	<i>Yaunde</i>			22 or 23
<b>Canada</b>		<b>010 1†</b> ^	155	155	-3½/9	4	4
<i>Calgary (Alta)</i>	403	<i>London (Ont)</i>	519	<i>Regina (Sask)</i>			306
<i>Edmonton (Alta)</i>	403	<i>Montreal (Que)</i>	514	<i>Toronto (Ont)</i>			416
<i>Halifax (NS)</i>	902	<i>Ottawa (Ont)</i>	613	<i>Vancouver (BC)</i>			604
<i>Hamilton (Ont)</i>	416	<i>Quebec City (Que)</i>	418	<i>Winnipeg (Man)</i>			204
<i>Kitchener (Ont)</i>	519	<i>Red Deer (Alta)</i>	403	<i>Woodstock (Ont)</i>			519
<b>Cape Verde Islands</b>			158	153	-2		5
<b>Carriacou</b>			155	153	-4		4
<b>Cayman Islands</b>		<b>010 1 809 94*</b>	155	153	-5	4	4
<b>Central African Republic</b>			158	153	+1		5
<b>Chad</b>			158	153	+1		5
<b>Chatham Islands</b>			158	153	+12		5
<b>Chile</b>		<b>010 56†</b> ^	155	153	-4	5A	5
<i>Concepcion</i>	42	<i>Santiago</i>	2	<i>Valparaiso</i>			31
<i>Penco</i>	42	<i>Talcahuano</i>	42	<i>Vina del Mar</i>			31
<b>China (People's Republic of)</b>			158	153	+8		5
<b>Christmas Island</b>			158	153	+7		5
<b>Cocos Island</b>			158	153	+6		5
<b>Colombia (Republic of)</b>		<b>010 57†</b> ^	155	153	-5	5A	5
<i>Armenia</i>	60	<i>Bogota</i>		<i>Cali</i>			3
<i>Barranquilla</i>	5	<i>No Area Code required</i>		<i>Medellin</i>			4
<b>Comoros (Fed. Islamic Rep. of)</b>			158	153	+3		5
<b>Congo (People's Republic)</b>			158	153	+1		5
<b>Cook Islands</b>			158	153	-10½		5
<b>Costa Rica</b>		<b>010 506*</b>	155	153	-6	5A	5
<b>Cuba</b>		<b>010 53†</b> ^	158	153	-5	4	4
<i>Havana</i>	7	<i>(Service available to Havana only)</i>					
<b>Cyprus</b>		<b>010 357†</b> ^	155	153	+2	3	3
<i>Larnaca</i>	41	<i>Limassol</i>	51	<i>Nicosia</i>			21

\*No Area Code required.

†If the code for the town you require is not listed ask the international operator for it. Many more Area Codes are shown in the International Telephone Guide, available free by dialling 100 and asking for Freefone 2013 (during normal working hours).

Country	IDD Code		Operator services dial	Dir. enqs. dial	Time diff. in hrs.	Charge Band (IDD) (Op.)	
<b>Czechoslovakia</b>	<b>010 421</b>		155	153	+1	2	2
<i>Bratislava</i>	7	<i>Brno</i>	5	<i>Prague</i>			2
<b>Denmark</b>	<b>010 451</b>		155	153	+1	2	2
<i>Aalborg</i>	8	<i>Copenhagen (Outer Area)</i>	2	<i>Odense</i>			9
<i>Arhus</i>	6	<i>Esbjerg</i>	5	<i>Randers</i>			6
<i>Copenhagen (Inner Area)</i>	1						
<i>If in doubt about the correct code, '1' or '2' please call Operator Services.</i>							
<b>Djibouti</b>	<b>010 253*</b>		158	153	+3	5A	5
<b>Dominica</b>	<b>010 1 809 449*</b>		155	153	-4	4	4
<b>Dominican Republic</b>	<b>010 1 809*</b>		155	153	-4	4	4
<b>Ecuador</b>			158	153	-5		5
<b>Egypt (Arab Republic of)</b>	<b>010 201</b>		155	153	+2	5A	5
<i>Alexandria</i>	3	<i>Mansoura</i>	50	<i>Suez</i>			62
<i>Aswan</i>	97	<i>Menhalla el Kobra</i>	43	<i>Tanta</i>			40
<i>Cairo</i>	2	<i>Port Said</i>	66	<i>Zagazig</i>			55
<b>El Salvador</b>	<b>010 503*</b>		155	153	-6	5A	5
<b>Equatorial Guinea</b>			158	153	0		5
<b>Ethiopia</b>	<b>010 2511</b>		155	153	+3	5A	5
<i>Addis Ababa</i>	1	<i>Asmara</i>	4	<i>Dire Dawa</i>			5
<b>Falkland Islands</b>			158	153	-3		5
<b>Faroe Islands</b>	<b>010 45 42*</b>		155	153	+1	2	2
<b>Fiji</b>	<b>010 679*</b>		155	153	+12	5B	5
<b>Finland</b>	<b>010 3581</b>		155	153	+2	2	2
<i>Helsinki</i>	0	<i>Mikkeli</i>	55	<i>Oulu</i>			81
<b>France</b>	<b>010 331</b>		155	153	+1	1	1
<i>Amiens</i>	22	<i>Lille</i>	20	<i>Paris (Val de Marne)</i>			1
<i>Angers</i>	41	<i>Limoges</i>	55	<i>Paris (Val d'Oise)</i>			3
<i>Bordeaux</i>	56	<i>Lyon</i>	7	<i>Paris (Yvelines)</i>			3
<i>Boulogne</i>	21	<i>Marseille</i>	91	<i>Reims</i>			26
<i>Brest</i>	98	<i>Montpellier</i>	67	<i>Rouen</i>			35
<i>Calais</i>	21	<i>Nantes</i>	40	<i>St Tropez</i>			94
<i>Cannes</i>	93	<i>Nice</i>	93	<i>Strasbourg</i>			88
<i>Clermont Ferrand</i>	73	<i>Paris (City)</i>	1	<i>Toulon</i>			94
<i>Dijon</i>	80	<i>Paris (Essonne)</i>	6	<i>Toulouse</i>			61
<i>Dunkirk</i>	28	<i>Paris (Hautes de Seine)</i>	1	<i>Tourcoing</i>			20
<i>Grenoble</i>	76	<i>Paris (Seine et Marne)</i>	6	<i>Tours</i>			47
<i>Le Havre</i>	35	<i>Paris (Seine Saint Denis)</i>	1	<i>Versailles</i>			3
<b>French Guiana</b>			158	153	-4		5
<b>French Polynesia</b>	<b>010 689*</b>		158	153	-10	5A	5
<b>Gabon</b>	<b>010 241*</b>		155	153	+1	5A	5
<b>Gambia, The</b>	<b>010 2201</b>		155	153	0	5A	5
<i>Banjul No area code required, but when calling 3 figure numbers, a fourth figure 1 must be dialled at the end of the called number.</i>							
<b>German Democratic Rep. (East)</b>	<b>010 371</b>		155	153	+1	2	2
<i>Berlin East</i>	2	<i>Halle (Salle)</i>	46	<i>Magdeburg</i>			91
<i>Dresden</i>	51	<i>Leipzig</i>	41	<i>Rostock</i>			81

\*No Area Code required.

†If the code for the town you require is not listed ask the international operator for it. Many more Area Codes are shown in the International Telephone Guide, available free by dialling 100 and asking for Freefone 2013 (during normal working hours).

Country	IDD Code		Operator services dial	Dir. enqs. dial	Time diff. in hrs.	Charge Band (IDD) (Op.)
<b>Germany (Federal Rep. of) (West)</b>	<b>010 49†</b> ^		155	153	+1	2 2
<i>Aachen</i>	<b>241</b>	<i>Dusseldorf</i>	<b>211</b>	<i>Lubeck</i>		<b>451</b>
<i>Augsburg</i>	<b>821</b>	<i>Essen</i>	<b>201</b>	<i>Mannheim</i>		<b>621</b>
<i>Berlin (West)</i>	<b>30</b>	<i>Frankfurt (Main)</i>	<b>611</b>	<i>Munich</i>		<b>89</b>
<i>Bonn</i>	<b>228</b>	<i>Hamburg</i>	<b>40</b>	<i>Munster (Westf)</i>		<b>251</b>
<i>Bremen</i>	<b>421</b>	<i>Hannover</i>	<b>511</b>	<i>Nuremburg</i>		<b>911</b>
<i>Bremerhaven</i>	<b>471</b>	<i>Karlsruhe</i>	<b>721</b>	<i>Osnabruck</i>		<b>541</b>
<i>Cologne</i>	<b>221</b>	<i>Kiel</i>	<b>431</b>	<i>Stuttgart</i>		<b>711</b>
<i>Dortmund</i>	<b>231</b>	<i>Krefeld</i>	<b>2151</b>	<i>Wuppertal</i>		<b>202</b>
<i>Duisburg</i>	<b>203</b>	<i>Leverkusen</i>	<b>214</b>	<i>Wurzburg</i>		<b>931</b>
<b>Ghana</b>			158	153	0	5
<b>Gibraltar</b>	<b>010 350*</b>		155	153	+1	2 2
<b>Greece</b>	<b>010 30†</b> ^		155	153	+2	2 2
<i>Alexandroupolis</i>	<b>551</b>	<i>Corfu (City)</i>	<b>661</b>	<i>Rhodes</i>		<b>241</b>
<i>Athens</i>	<b>1</b>	<i>Piraeus</i>	<b>1</b>	<i>Thessaloniki</i>		<b>31</b>
<b>Greenland</b>			158	153	-3	5
<b>Grenada</b>	<b>010 1 809 444*</b>		155	153	-4	4 4
<b>Guadeloupe</b>			158	153	-4	4
<b>Guatemala</b>	<b>010 502†</b> ^		155	153	-6	5A 5
<i>Esuintla</i>	<b>38</b>	<i>Guatemala City</i>	<b>2</b>	<i>Mazatenango</i>		<b>7</b>
<b>Guinea (Rev. People's Rep. of)</b>			158	153	0	5
<b>Guinea - Bissau</b>			158	153	-1	5
<b>Guyana</b>	<b>010 592†</b> ^		155	153	-3	4 4
<i>Georgetown</i>	<b>2</b>	<i>Lindon</i>	<b>4</b>	<i>New Amsterdam</i>		<b>3</b>
<b>Haiti</b>			155	153	-5	4
<b>Honduras</b>	<b>010 504*</b>		155	153	-6	5A 5
<b>Hong Kong</b>	<b>010 852†</b> ^		155	153	+8	5B 5
<i>Hong Kong</i>	<b>5</b>	<i>Kowloon</i>	<b>3</b>	<i>New Territories</i>		<b>0</b>
<b>Hungary</b>	<b>010 36†</b> ^		155	153	+1	2 2
<i>Budapest</i>	<b>1</b>	<i>Gyor</i>	<b>96</b>	<i>Pecs</i>		<b>72</b>
<i>Debrecen</i>	<b>52</b>	<i>Miskolc</i>	<b>46</b>	<i>Szeged</i>		<b>62</b>
<b>Iceland</b>	<b>010 354†</b> ^		155	153	0	3 3
<i>Akureyri</i>	<b>6</b>	<i>Keflavik</i>	<b>2</b>	<i>Reykjavik</i>		<b>1</b>
<b>India</b>	<b>010 91†</b> ^		158	153	+5½	5B 5
<i>Bombay</i>	<b>22</b>	<i>Calcutta</i>	<b>33</b>	<i>New Delhi</i>		<b>11</b>
<b>Indonesia</b>	<b>010 62†</b> ^		155	153	+7/9	5B 5
<i>Balik Papan</i>	<b>542</b>	<i>Medan</i>	<b>61</b>	<i>Pamekasan</i>		<b>324</b>
<i>Jakarta</i>	<b>21</b>	<i>Padang</i>	<b>751</b>	<i>Semarang</i>		<b>24</b>
<b>Iran (Islamic Rep. of)</b>	<b>010 98†</b> ^		155	153	+3½	5A 5
<i>Abadan</i>	<b>631</b>	<i>Esfahan</i>	<b>31</b>	<i>Shiraz</i>		<b>331</b>
<i>Ahvaz</i>	<b>61</b>	<i>Mash Had</i>	<b>51</b>	<i>Tehran</i>		<b>21</b>
<b>Iraq</b>	<b>010 964†</b> ^		158	153	+3	5A 5
<i>Baghdad</i>	<b>1</b>	<i>Basra</i>	<b>40</b>	<i>Kirkuk</i>		<b>50</b>

\*No Area Code required.

†If the code for the town you require is not listed ask the international operator for it. Many more Area Codes are shown in the International Telephone Guide, available free by dialling 100 and asking for Freefone 2013 (during normal working hours).



Country	IDD Code		Operator services dial	Dir. enqs. dial	Time diff. in hrs.	Charge Band (IDD)	(Op.)
<b>Israel</b>	<b>010 972†</b>		155	153	+2	5A	5
<i>Afula</i>	<b>65</b>	<i>Givataim</i>	<b>3</b>	<i>Nazareth</i>			<b>65</b>
<i>Ashkelon</i>	<b>51</b>	<i>Hadera</i>	<b>63</b>	<i>Ramat Gan</i>			<b>3</b>
<i>Beer Sheva</i>	<b>57</b>	<i>Haifa</i>	<b>4</b>	<i>Tel-Aviv</i>			<b>3</b>
<i>Benei Berak (Brak)</i>	<b>3</b>	<i>Jerusalem</i>	<b>2</b>	<i>Zarnuga</i>			<b>3</b>
<b>Italy</b>	<b>010 39†</b>		155	153	+1	2	2
<i>Bari</i>	<b>80</b>	<i>Messina</i>	<b>90</b>	<i>Rome</i>			<b>6</b>
<i>Bologna</i>	<b>51</b>	<i>Milan</i>	<b>2</b>	<i>Salerno</i>			<b>89</b>
<i>Brescia</i>	<b>30</b>	<i>Modena</i>	<b>59</b>	<i>San Remo</i>			<b>184</b>
<i>Cagliari</i>	<b>70</b>	<i>Naples</i>	<b>81</b>	<i>Taranto</i>			<b>99</b>
<i>Capri</i>	<b>81</b>	<i>Padua</i>	<b>49</b>	<i>Trieste</i>			<b>40</b>
<i>Catania</i>	<b>95</b>	<i>Palermo (Sicily)</i>	<b>91</b>	<i>Turin</i>			<b>11</b>
<i>Florence</i>	<b>55</b>	<i>Parma</i>	<b>521</b>	<i>Venice</i>			<b>41</b>
<i>Genoa</i>	<b>10</b>	<i>Pisa</i>	<b>50</b>	<i>Verona</i>			<b>45</b>
<i>Livorno</i>	<b>586</b>	<i>Rimini</i>	<b>541</b>	<i>Vicenza</i>			<b>444</b>
<b>Ivory Coast</b>	<b>010 225*</b>		155	153	0	5A	5
<b>Jamaica</b>	<b>010 1 809*</b>		155	153	-5	4	4
<b>Japan</b>	<b>010 81†</b>		155	153	+9	5B	5
<i>Fukuoka</i>	<b>92</b>	<i>Kyoto</i>	<b>75</b>	<i>Sapporo</i>			<b>11</b>
<i>Kawasaki</i>	<b>44</b>	<i>Nagoya</i>	<b>52</b>	<i>Tokyo</i>			<b>3</b>
<i>Kobe</i>	<b>78</b>	<i>Osaka</i>	<b>6</b>	<i>Yokohama</i>			<b>45</b>
<b>Jordan</b>	<b>010 962†</b>		155	153	+2	5A	5
<i>Amman</i>	<b>6</b>	<i>Irbid</i>	<b>2</b>	<i>Zorka</i>			<b>9</b>
Kampuchea (Dem.)			158	153	+7		5
<b>Kenya</b>	<b>010 254†</b>		155	153	+3	5A	5
<i>Mombasa</i>	<b>11</b>	<i>Nairobi</i>	<b>2</b>	<i>Nakuru</i>			<b>37</b>
Kiribati			158	153	+12		5
Korea (Peoples Democratic Republic of) (North)			158	153	+9		5
<b>Korea S. (Rep. of)</b>	<b>010 82†</b>		155	153	+9	5B	5
<i>Busan</i>	<b>51</b>	<i>Daegu</i>	<b>53</b>	<i>Seoul</i>			<b>2</b>
<b>Kuwait</b>	<b>010 965*</b>		155	153	+3	5A	5
Lao (Peoples Dem. Rep.)			158	153	+7		5
<b>Lebanon</b>	<b>010 961*</b>		158	153	+2	5A	5
<b>Lesotho</b>	<b>010 266*</b>		155	153	+2	5A	5
Liberia			158	153	0		5
<b>Libyan Socialist Peoples Arab Jamahiriya</b>	<b>010 218†</b>		155	153	+2	3	3
<i>Benghazi</i>	<b>61</b>	<i>Tripoli</i>	<b>21</b>	<i>Zavia</i>			<b>23</b>
<b>Liechtenstein</b>	<b>010 41 75*</b>		155	153	+1	2	2
<b>Luxembourg</b>	<b>010 352*</b>		155	153	+1	1	1
<b>Macao</b>	<b>010 853*</b>		155	153	+8	5B	5
Madagascar (Peoples Democratic Republic of)			158	153	+3		5
Madeira			158	153	0		2
<b>Malawi</b>	<b>010 265†</b>		155	153	+2	5A	5
<i>Blantyre</i>		<i>Lilongwe</i>		<i>Mbabzi</i>			<b>767</b>
<i>No Area Code required</i>		<i>No Area Code required</i>		<i>Zomba</i>			<b>50</b>

\*No Area Code required.

†If the code for the town you require is not listed ask the international operator for it. Many more Area Codes are shown in the International Telephone Guide, available free by dialling 100 and asking for Freefone 2013 (during normal working hours).

Country		IDD Code	Operator services dial	Dir. enqs. dial	Time diff. in hrs.	Charge Band (IDD)	(Op.)
<b>Malaysia</b>		<b>010 60†</b> ^	158	153	+7½/8	5B	5
<i>Kota Kinabalu</i>	<b>88</b>	<i>Kuching</i>	<b>82</b>	<i>Penang</i>			<b>4</b>
<i>Kuala Lumpur</i>	<b>3</b>	<i>Malacca</i>	<b>6</b>	<i>Taiping</i>			<b>5</b>
<b>Maldiv Islands</b>		<b>010 960*</b>	155	153	+5	5B	5
<b>Mali</b>			158	153	0		5
<b>Malta</b>		<b>010 356*</b>	155	153	+1	3	3
<b>Mariana Islands (Guam)</b>			155	153	+10		5
<b>Marshall Islands</b>			155	153	+12		5
<b>Martinique</b>			158	153	-4		4
<b>Mauritania</b>			158	153	0		5
<b>Mauritius</b>		<b>010 230*</b>	155	153	+4	5A	5
<b>Mexico</b>		<b>010 52†</b> ^	155	153	-6	5A	5
<i>Acapulco</i>	<b>748</b>	<i>Mexico City</i>	<b>5</b>	<i>Puebla</i>			<b>22</b>
<b>Micronesia (Federated States of)</b>			155	153	+9/11		5
<b>Midway Island</b>			155	153	-11		5
<b>Monaco</b>		<b>010 33 93*</b>	155	153	+1	1	1
<b>Montserrat</b>		<b>010 1 809 491*</b>	155	153	-4	4	4
<b>Morocco</b>		<b>010 212†</b> ^	155	153	0	3	3
<i>Agadir</i>	<b>8</b>	<i>Fes</i>	<b>6</b>	<i>Rabat</i>			<b>7</b>
<i>Casablanca</i>		<i>Marrakech</i>	<b>4</b>	<i>Tangier</i>			<b>9</b>
<i>No Area Code required</i>		<i>Meknes</i>	<b>5</b>	<i>Tetouan</i>			<b>96</b>
<b>Mozambique</b>			158	153	+2		5
<b>Namibia</b>		<b>010 264†</b> ^	155	153	+2	5A	5
<i>Industria</i>	<b>61</b>	<i>Tsumeb</i>	<b>671</b>	<i>Windhoek</i>			<b>61</b>
<b>Nauru Island</b>		<b>010 674*</b>	155	153	+12	5B	5
<b>Nepal</b>		<b>010 977*</b>	158	153	+5½	5B	5
<b>Netherlands</b>		<b>010 31†</b> ^	155	153	+1	1	1
<i>Amsterdam</i>	<b>20</b>	<i>Eindhoven</i>	<b>40</b>	<i>Leiden</i>			<b>71</b>
<i>Apeldoorn</i>	<b>55</b>	<i>Enschede</i>	<b>53</b>	<i>Nijmegen</i>			<b>80</b>
<i>Arnhem</i>	<b>85</b>	<i>'s Gravenhage</i>	<b>70</b>	<i>Rotterdam</i>			<b>10</b>
<i>Breda</i>	<b>76</b>	<i>Haarlem</i>	<b>23</b>	<i>Tilburg</i>			<b>13</b>
<i>Delft</i>	<b>15</b>	<i>Hague, The</i>	<b>70</b>	<i>Utrecht</i>			<b>30</b>
<i>Dordrecht</i>	<b>78</b>	<i>Hook of Holland</i>	<b>1747</b>	<i>Voorburg</i>			<b>70</b>
<b>New Caledonia</b>		<b>010 687*</b>	155	153	+11	5B	5
<b>New Zealand</b>		<b>010 64†</b> ^	155	153	+12	5B	5
<i>Auckland</i>	<b>9</b>	<i>Hamilton</i>	<b>71</b>	<i>Napier</i>			<b>70</b>
<i>Christchurch</i>	<b>3</b>	<i>Hastings</i>	<b>70</b>	<i>Palmerston North</i>			<b>63</b>
<i>Dunedin</i>	<b>24</b>	<i>Invercargill</i>	<b>21</b>	<i>Wellington</i>			<b>4</b>
<b>Nicaragua</b>		<b>010 505†</b> ^	155	153	-6	5A	5
<i>Leon</i>	<b>31</b>	<i>Managua</i>	<b>2</b>	<i>Matagalpa</i>			<b>6</b>
<b>Niger</b>			158	153	0		5
<b>Nigeria</b>		<b>010 234†</b> ^	158	153	+1	5A	5
<i>Ibadan</i>	<b>22</b>	<i>Lagos</i>	<b>1</b>	<i>Zaria</i>			<b>69</b>
<b>Niue Island</b>			158	153	-11		5
<b>Norfolk Island</b>			158	153	+11½		5
<b>North Mariana</b>			155	153	+10		5

\*No Area Code required.

†If the code for the town you require is not listed ask the international operator for it. Many more Area Codes are shown in the International Telephone Guide, available free by dialling 100 and asking for Freefone 2013 (during normal working hours).

Country		IDD Code	Operator services dial	Dir. enqs. dial	Time diff. in hrs.	Charge Band (IDD)	(Op.)
<b>Norway</b>		<b>010 47†</b> ^	155	153	+1	2	2
<i>Alesund</i>	<b>70</b>	<i>Kristiansand S</i>	<b>42</b>	<i>Sandnes</i>			<b>4</b>
<i>Bergen</i>	<b>5</b>	<i>Oslo</i>	<b>2</b>	<i>Stavanger</i>			<b>4</b>
<i>Kongsberg</i>	<b>3</b>	<i>Sandefjord</i>	<b>34</b>	<i>Trondheim</i>			<b>7</b>
<b>Oman (Sultanate of)</b>		<b>010 968*</b>	155	153	+4	5A	5
<b>Pakistan</b>		<b>010 92†</b> ^	158	153	+5	5B	5
<i>Faisalabad</i>	<b>411</b>	<i>Karachi</i>	<b>21</b>	<i>Quetta</i>			<b>81</b>
<i>Guiranjala</i>	<b>431</b>	<i>Lahore</i>	<b>42</b>	<i>Rawalpindi</i>			<b>51</b>
<i>Hyderabad</i>	<b>221</b>	<i>Multan</i>	<b>61</b>	<i>Sialkot</i>			<b>432</b>
<i>Islamabad</i>	<b>51</b>	<i>Peshawar</i>	<b>521</b>	<i>Sukkur</i>			<b>71</b>
<b>Panama (Republic of)</b>		<b>010 507*</b>	155	153	-5	5A	5
<b>Papua New Guinea</b>		<b>010 675*</b>	155	153	+10	5B	5
Paraguay			155	153	-4		5
Peru			155	153	-5		5
<b>Philippines</b>		<b>010 63†</b> ^	155	153	+8	5B	5
<i>Bacolod</i>	<b>34</b>	<i>Cebu</i>	<b>32</b>	<i>Manilla</i>			<b>2</b>
<b>Poland</b>		<b>010 48†</b> ^	158	153	+1	2	2
<i>Krakow</i>	<b>94</b>	<i>Warsaw</i>	<b>22</b>				
<b>Portugal</b>		<b>010 351†</b> ^	155	153	0	2	2
<i>Amadora</i>	<b>1</b>	<i>Gondomar</i>	<b>2</b>	<i>Oporto</i>			<b>2</b>
<i>Barreiro</i>	<b>1</b>	<i>Lisbon</i>	<b>1</b>	<i>Viseu</i>			<b>32</b>
Principe Island			158	153	0		5
Puerto Rico			155	153	-4		4
<b>Qatar</b>		<b>010 974*</b>	155	153	+3	5A	5
Reunion			158	153	+4		5
Rodriguez Island			158	153	+4		5
<b>Romania</b>		<b>010 40†</b> ^	158	153	+2	3	3
<i>Brasov</i>	<b>21</b>	<i>Cluj-Napoca</i>	<b>51</b>	<i>Ploiesti</i>			<b>71</b>
<i>Bucharest</i>	<b>0</b>	<i>Iasi</i>	<b>81</b>	<i>Timisoara</i>			<b>61</b>
Rwanda			158	153	+2		5
St. Helena			158	153	0		5
<b>St. Kitts and Nevis</b>		<b>010 1 809 469*</b>	155	153	-4	4	4
<b>St. Lucia</b>		<b>010 1 809 45*</b>	155	153	-4	4	4
St. Pierre and Miquelon			158	153	-4		4
<b>St. Vincent</b>		<b>010 1 809 45*</b>	155	153	-4	4	4
<b>Samoa (US Terr.)</b>		<b>010 684*</b>	158	153	-11	5A	5
<b>Samoa (Western)</b>		<b>010 685*</b>	158	153	-11	5A	5
<b>San Marino</b>		<b>010 39 541*</b>	155	153	+1	2	2
Sao Tome			158	153	0		5
<b>Saudi Arabia</b>		<b>010 966†</b> ^	155	153	+3	5A	5
<i>Hofuf</i>	<b>3</b>	<i>Mecca</i>	<b>2</b>	<i>Riyadh</i>			<b>1</b>
<i>Jeddah</i>	<b>2</b>	<i>Qatif</i>	<b>3</b>	<i>Taif</i>			<b>2</b>
<b>Senegal</b>		<b>010 221*</b>	155	153	0	5A	5
<b>Seychelles</b>		<b>010 248*</b>	155	153	+4	5A	5

\*No Area Code required.

†If the code for the town you require is not listed ask the international operator for it. Many more Area Codes are shown in the International Telephone Guide, available free by dialling 100 and asking for Freefone 2013 (during normal working hours).

Country	IDD Code		Operator services dial	Dir. enqs. dial	Time diff. in hrs.	Charge Band (IDD)	(Op.)
<b>Sierra Leone</b>	<b>010 232*</b>		158	153	0	5A	5
<b>Singapore</b>	<b>010 65*</b>		155	153	+7	5B	5
<b>Solomon Islands</b>	<b>010 677*</b>		155	153	+11	5B	5
Somali Democratic Republic			158	153	+3		5
<b>South Africa</b>	<b>010 27†</b> ^		155	153	+2	5A	5
<i>Bloemfontein</i>	<b>51</b>	<i>East London</i>	<b>431</b>	<i>Port Elizabeth</i>			<b>41</b>
<i>Cape Town</i>	<b>21</b>	<i>Johannesburg</i>	<b>11</b>	<i>Pretoria</i>			<b>12</b>
<i>Durban</i>	<b>31</b>	<i>Parow</i>	<b>21</b>	<i>Virginia</i>			<b>17</b>
South West Africa — See Namibia							
<b>Spain</b>	<b>010 34†</b> ^		155	153	+1	2	2
<i>Alicante</i>	<b>65</b>	<i>Ibiza</i>	<b>71</b>	<i>Santa Cruz (Tenerife)</i>			<b>22</b>
<i>Barcelona</i>	<b>3</b>	<i>Las Palmas</i>	<b>28</b>	<i>Santander</i>			<b>42</b>
<i>Benidorm</i>	<b>65</b>	<i>Madrid</i>	<b>1</b>	<i>Seville</i>			<b>54</b>
<i>Bilbao</i>	<b>4</b>	<i>Malaga</i>	<b>52</b>	<i>Torremolinos</i>			<b>52</b>
<i>Granada</i>	<b>58</b>	<i>Palma (Majorca)</i>	<b>71</b>	<i>Valencia</i>			<b>6</b>
<b>Sri Lanka</b>	<b>010 94†</b> ^		155	153	+5½	5B	5
<i>Colombo Central</i>	<b>1</b>	<i>Kandy</i>	<b>8</b>	<i>Katunayake Int. Airport</i>			<b>315</b>
Sudan (Dem. Rep. of)			158	153	+2		5
Surinam (Republic of)			158	153	-3½		5
<b>Swaziland</b>	<b>010 268*</b>		155	153	+2	5A	5
<b>Sweden</b>	<b>010 46†</b> ^		155	153	+1	2	2
<i>Gothenburg</i>	<b>31</b>	<i>Malmö</i>	<b>40</b>	<i>Stockholm</i>			<b>8</b>
<i>Helsingborg</i>	<b>42</b>	<i>Norrköping</i>	<b>11</b>	<i>Uppsala</i>			<b>18</b>
<i>Linköping</i>	<b>13</b>	<i>Örebro</i>	<b>19</b>	<i>Västerås</i>			<b>21</b>
<b>Switzerland</b>	<b>010 41†</b> ^		155	153	+1	2	2
<i>Basle</i>	<b>61</b>	<i>Lausanne</i>	<b>21</b>	<i>Sion</i>			<b>27</b>
<i>Berne</i>	<b>31</b>	<i>Lucerne</i>	<b>41</b>	<i>Winterthur</i>			<b>52</b>
<i>Geneva</i>	<b>22</b>	<i>St. Gallen</i>	<b>71</b>	<i>Zug</i>			<b>42</b>
<i>Interlaken</i>	<b>36</b>	<i>St. Moritz</i>	<b>82</b>	<i>Zürich</i>			<b>1</b>
Syrian Arab Republic			158	153	+2		5
<b>Taiwan</b>	<b>010 886†</b> ^		155	153	+8	5B	5
<i>Kaohsiung</i>	<b>7</b>	<i>Taipei</i>	<b>2</b>				
<b>Tanzania</b>	<b>010 255†</b> ^		155	153	+3	5A	5
<i>Dar es Salaam</i>	<b>51</b>	<i>Dadoma</i>	<b>61</b>	<i>Tanga</i>			<b>53</b>
<b>Thailand</b>	<b>010 66†</b> ^		155	153	+7	5B	5
<i>Bangkok</i>	<b>2</b>	<i>Thonburi</i>	<b>2</b>				
Togo			155	153	0		5
<b>Tonga</b>	<b>010 676*</b>		155	153	+13	5B	5
<b>Trinidad and Tobago</b>	<b>010 1 809*</b>		155	153	-4	4	4
Tristan Da Cunha			158	153	0		5
<b>Tunisia</b>	<b>010 216†</b> ^		155	153	+1	3	3
<i>Gabes</i>	<b>5</b>	<i>Sousse</i>	<b>3</b>	<i>Tunis</i>			<b>1</b>
<b>Turkey</b>	<b>010 90†</b> ^		155	153	+3	3	3
<i>Ankara</i>	<b>41</b>	<i>Istanbul</i>	<b>1</b>	<i>Izmir</i>			<b>51</b>
<b>Turks and Caicos Islands</b>	<b>010 1 809 946*</b>		155	153	-5	4	4

\*No Area Code required.

†If the code for the town you require is not listed ask the international operator for it. Many more Area Codes are shown in the International Telephone Guide, available free by dialling 100 and asking for Freefone 2013 (during normal working hours).

Country	IDD Code		Operator services dial	Dir. enqs. dial	Time diff. in hrs.	Charge Band (IDD) (Op.)
Tuvalu			158	153	+11/12	5
<b>Uganda</b>	<b>010 256†</b>		155	153	+3	5A 5
Entebbe	42	Kampala	41	Mbale		45
Jinja	43	Lugazi	43	Mbarara		485
<b>United Arab Emirates</b>	<b>010 971†</b>		155	153	+4	5A 5
Abu Dhabi	2	Dubai	4	Ras al Khaimah		77
Ajman	6	Fujairah	70	Sharjah		6
Al Ain	3	Jebel Dhana	52	Umm al Qaiwain		6
Upper Volta			158	153	0	5
<b>Uruguay</b>	<b>010 598†</b>		155	153	-3	5A 5
Mercedes	532	Paysandu	722	Salto		732
Montevideo	2	Rivera	622	Tacuarembó		632
<b>USA</b>	<b>010 1†</b>		155	155	-5/11	4 4
Alaska	907	Detroit (Mich)	313	New Orleans (La)		504
Atlanta (Geo)	404	Hawaii	808	New York City (NY)		212
Atlantic City (NJ)	609	Houston (Tex)	713	Philadelphia (Pa)		215
Baltimore (Md)	301	Indianapolis (Ind)	317	Pittsburgh (Pa)		412
Boston (Mass)	617	Jersey City (NJ)	201	St. Louis (Mo)		314
Chicago (Ill)	312	Kansas City (Mo)	816	San Diego (Calif)		619
Cleveland (Ohio)	216	Los Angeles (Calif)	213	San Francisco (Calif)		415
Columbus (Ohio)	614	Memphis (Tenn)	901	Seattle (Wash)		206
Dallas (Tex)	214	Miami (Fla)	305	Toledo (Ohio)		419
Denver (Colo)	303	Milwaukee (Wis)	414	Washington (DC)		202
<b>USSR</b>	<b>010 7†</b>		158	153	+3/11	3 3
Moscow	095					
Vanuatu			155	153	+11	5
<b>Vatican City State</b>	<b>010 39 66982**</b>		155	153	+1	2 2
<b>Venezuela</b>	<b>010 58†</b>		155	153	-4½	5A 5
Barquisimeto	51	Maracaibo	61	Valencia		41
Caracas	2	Maracay	43	Valera		71
Vietnam (Soc. Rep. of)			158	153	+7	5
Virgin Islands (US)			155	153	-4	4
Wake Island			155	153	+12	5
<b>Yemen Arab Republic</b>	<b>010 967†</b>		155	153	+3	5A 5
Hodeidah	3	Sanaa	2	Taiz		4
Yemen (Peoples Dem. Rep. of)			158	153	+3	5
<b>Yugoslavia</b>	<b>010 38†</b>		155	153	+1	2 2
Belgrade	11	Skopje	91	Zadar		57
Dubrovnik	50	Split	58	Zagreb		41
Zaire (Republic of)			158	153	+1	5
<b>Zambia</b>	<b>010 260†</b>		155	153	+2	5A 5
Kitwe	2	Lusaka	1	Ndola		26
<b>Zimbabwe</b>	<b>010 263†</b>		155	153	+2	5A 5
Bulawayo	9	Gweru	54	Harare		0

\*No Area Code required.

\*\*The number shown for the Vatican City is complete in itself and does not require the addition of any further digits.

†If the code for the town you require is not listed ask the international operator for it. Many more Area Codes are shown in the International Telephone Guide, available free by dialling 100 and asking for Freefone 2013 (during normal working hours).

# Operator Services : Inland

<b>SOS-Emergency calls</b> . . . . .	999	<b>Conference calls</b> . . . . .	100
Fire, Police, Ambulance (Ask for the emergency service you want)		(Ask for Conference Call Service)	
<b>Operator and enquiries</b>		<b>Freefone calls</b> . . . . .	100
Operator . . . . .	100	(Ask for the Freefone number you want)	
Directory enquiries . . . . .	192	<b>Radiophone calls</b> . . . . .	100
Other enquiries and supervisor . . . . .	191	(Ask for the Radiophone area you want)	
<b>Faults and difficulties</b>			
Telephone out of order or broken . . . . .	151		
Difficulty in obtaining a dialled call . . . . .	100		

# Telemessages and Telegrams

<b>Telemessages</b>		<b>Telegrams</b>	
Messages accepted by phone up till 10pm (7pm on Sunday) and delivered by post the next working day (including Saturday) . . . . .	100	International Telegrams . . . . .	100
(Ask for the Telemessage Service)		International Telegram enquiries . . . . .	100

# Maritime Services

<b>Telephone calls to ships</b>		<b>Phonetex</b> . . . . .	100
via Satellite . . . . .	155	(to-ship message dictation service via Portishead Radio)	
(ask for the INMARSAT Service. The international operator can advise if a ship has Satellite equipment.)		<b>Telegrams to ships</b> . . . . .	100
via Coast Radio Station . . . . .	100	(ask for Ships Telegram Service)	
(ask for Ships Telephone Service quoting the name of the Coast Radio Station if known.)			

# Guidelines

Calls are charged as indicated by the charge letter except that the duration may be restricted.

## Charge letter

**L Challenge Line** 01-246 8050

### Daily Express Cricketline

8am-7pm (not Sundays)  
during Test Matches played in

**L** England and other major matches . . . . . 16

**b** **Events Line (Major sport)** 061-246 8066

**L** **FT Cityline** . . . . . 01-246 8026

**L** **Golden Hitline** . . . . . 01-246 8044

### Leisureline

For a daily selection of the main events  
and places of interest in and around

**L** London: in English . . . . . 01-246 8041

**L** London: in French . . . . . 01-246 8043

**L** London: in German . . . . . 01-246 8045

**b** Edinburgh (1 May-30 Sept) 031-246 8041  
(in English only)

**L** **Newsline** . . . . . 01-246 8080

### Puffin Storyline

**L** From 6pm each night . . . . . 01-246 8000

### Raceline

Horse Racing results and information  
available 24 hours a day during

**L** most meetings . . . . . 01-246 8060

### Recipeline

**L** Daily . . . . . 01-246 8071

### Skiline

(1 Dec-30 April; but may be extended)

Skiing conditions at the principal

**b** Scottish ski centres . . . . . 031-246 8031

**L** **Spaceline** . . . . . 01-246 8055

### Sportslines

**L** Major Sports Headlines . . . . . 01-246 8020

### Starline

**L** Daily Horoscope . . . . . 01-246 8000

### Timeline

**L** For the Speaking Clock . . . . . 9 8081

### Traveline

Travel information for the following areas:

**b** Birmingham . . . . . 021-246 8021

### Traveline continued

**b** Bristol . . . . . 0272 8021

**L** London . . . . . 01-246 8021

**b** Manchester and Liverpool . . . . . 061-246 8021

**b** Northern England . . . . . 0632 8021

**b** Northern Ireland . . . . . 0232 8021

**b** Scotland . . . . . 031-246 8021

**b** South and West Yorkshire . . . . . 0532 8021

**b** South Wales . . . . . 0222 8021

### National Summaries

**L** Rail (Inter-city & London) . . . . . 01-246 8030

**L** Road (Motorway & Major  
trunk roads) . . . . . 01-246 8031

**L** Sea . . . . . 01-246 8032

**L** Air . . . . . 01-246 8033

### Weatherline

**b** Anglesey and  
N. Wales coast . . . . . 061-246 8093

**L** Beds. Herts. and  
Inland Essex . . . . . 01-246 8099

**b** Devon and Cornwall . . . . . 0752 8091

**b** Dorset and Hants coast . . . . . 0703 8091

**b** Dundee, Tayside and Fife . . . . . 0382 8091

**b** East Anglia . . . . . 0473 8091

**b** E. Midlands . . . . . 0602 8091

**b** Edinburgh and Lothian . . . . . 031-246 8091

**L** Essex and N. Kent coast . . . . . 01-246 8096

**b** Glamorgan and Gwent . . . . . 0222 8091

**b** Glasgow area . . . . . 041-246 8091

**b** Grampian and Aberdeen . . . . . 0224 8091

**b** Lincs and Humberside . . . . . 0522 8091

**L** London area . . . . . 01-246 8091

**a** North Downs and The Weald . . . . . 0892 8092

**b** N.E. England incl. N. Yorks. . . . . 0632 8091

**b** N.W. England . . . . . 061-246 8091

**b** N. Ireland . . . . . 0232 8091

**L** Oxon, Berks and Bucks . . . . . 01-246 8090

**b** Somerset and Avon . . . . . 0272 8091

**L** S. Kent and Sussex coast . . . . . 01-246 8097

**b** S.W. Midlands . . . . . 0452 8091

**b** S. Yorks and  
The Peak District . . . . . 0742 8091

**b** W. Midland County  
and Warwicks . . . . . 021-246 8091

**b** W. Yorks . . . . . 0532 8091

**L** **Woolworth Albumline** . . . . . 01-246 8008

**L** **Woolworth Discline** . . . . . 16  
(During certain cricket matches service  
will be restricted from Monday to  
Saturday 7pm-8am)

# Notes



# Notes

# How to get the best from your telephone

## **Dialling codes**

Remember, dialling codes for calls within your local call area are often not the same as area codes. Always refer to the 'local call dialling codes' in this book for the correct code to use.

Maintain an up-to-date list of dialling codes and/or numbers of people you are likely to call. This will save you time in the future. A free Personal Telephone Directory can be obtained from your local enquiry operator, dial **191**.

It helps to write down the complete code and number before you start to dial.

## **Using the phone**

When you dial, using either a rotary dial or press-button telephone, don't pause too long between digits.

After dialling there may be a pause before you hear a tone; hold on for up to **15** seconds on calls within the UK and up to **60** seconds on international calls to allow the equipment time to connect your call.

## **Saving time and money**

On calls to a private exchange ask for the extension number you want. This will save you time and money. If the extension is engaged, it will often pay to try again later rather than to hold on and wait.

Remember, it costs only a few pence to dial a call to find out if the person you want is there. This may be cheaper than paying for a 'personal' call via the operator because the 'personal fee' is payable whether or not the call is successful. However only one fee is payable however many attempts are made to connect the call during any period of 24 hours. Similarly, a transferred charge call via the operator costs the called person more than if you dial direct and ask to be called back.

## **Operator assistance**

If you get an unsatisfactory call because of connection to a wrong number, a crossed line, you get cut off or get a very faint or noisy line, dial **100** for the operator who will arrange for an appropriate credit on your next bill. If you wish the operator will assist in connecting your call and will charge you at the Lower Operator Rate.

# How to show your telephone number and area code

## What to show

Always show your number in full on personal stationery, letterheadings, advertisements etc., in the following form:

Exchange name (area code) local number

e.g. **Aberdeen (0224) 34344**

The exchange name is required by callers within your local call area so they can refer to their list of local call dialling codes for the correct code to use.

The area code is for callers outside your local call area to save them looking up the code.

Telephone numbers in and around certain major cities are all-figure numbers, e.g. **021-246 8071**, which do not have exchange names.

## Helping people abroad to dial you

If you have correspondents abroad, it will help them to dial you if you use the internationally agreed format for showing international telephone numbers combined with national numbers, e.g.

<b>National</b>	<b>Aberdeen (0224) 34344</b>
-----------------	------------------------------

<b>International</b>	<b>+44 224 34344</b>
----------------------	----------------------

+ tells callers to dial their own international prefix which varies from country to country.

**44** is the 'country code' to reach the UK.

The initial figure '0' of the area code is not dialled by callers abroad.

## Your 'area code'

**Biggin Hill (0959)**  
**Knockholt (0959)**  
**Westerham (0959)**



**Issue 11**  
**TW 072**

# Telephone Dialling Codes

**For use only at the following exchanges**

---

**Biggin Hill**  
**Knockholt**  
**Westerham**